

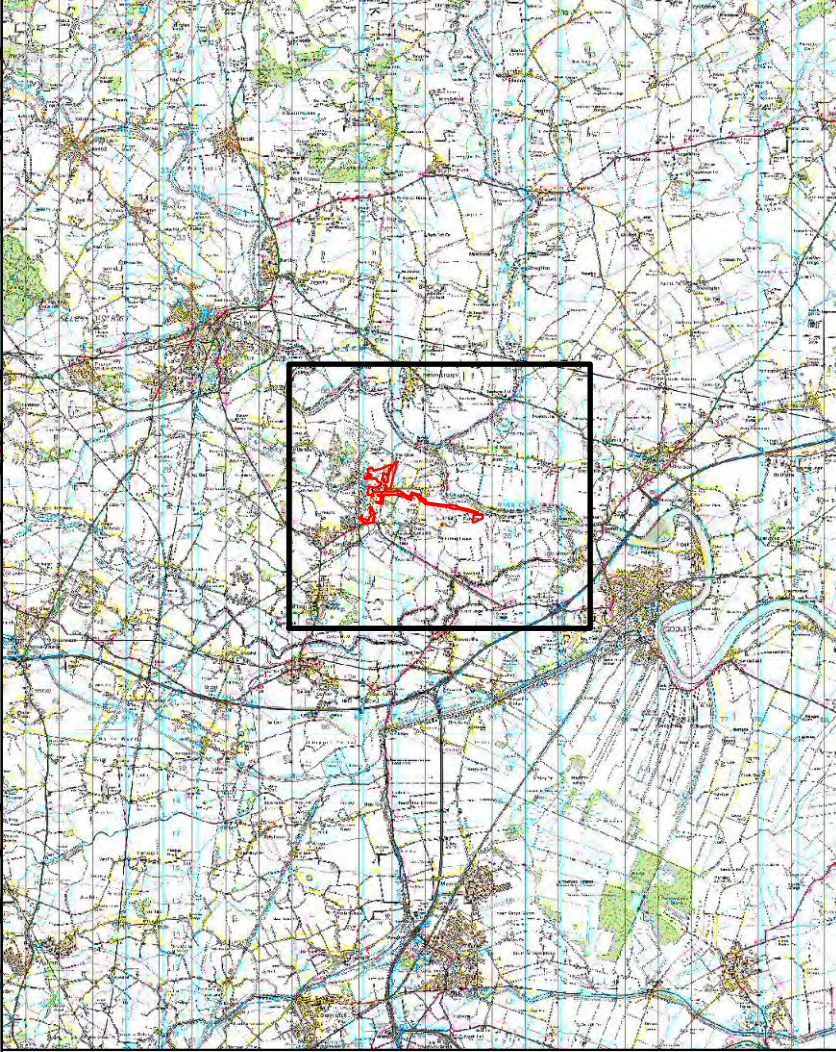


The Drax Power (Generating Stations) Order  
Access & Rights of Way Plans  
Key Plan

Order limits - the area within which the authorised development may be carried out

Sheet Number

Reproduced from Ordnance Survey digital map data © Crown copyright 2016. All rights reserved. Licence number 0100031673.  
© Crown copyright material is reproduced with the permission of Land Registry under delegated authority from the Controller of HMSO.  
May contain public sector information licensed under the Open Government Licence v 3.0.



Infrastructure Planning (Applications: Prescribed Forms and Procedure) Regulations 2009 (Regulation 32(1k))

Submission for Approval

**wsp**  
Workbook Mills, Borough Road, Godalming, GU7 2AZ, UK  
T: 44 (0) 1483 528 400, F: 44 (0) 1483 528 989  
wsp.com

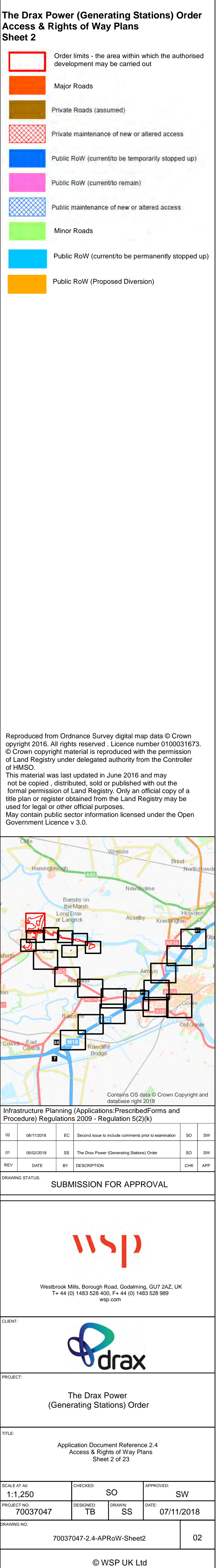
**drax**  
The Drax Power  
(Generating Stations) Order

Application Document Reference 2.4  
Access & Rights of Way Plans  
Key Plan

DATE	BY	DESCRIPTION	SO	SW
20/03/2018	SS	The Drax Power (Generating Stations) Order	SO	SW
21/05/2018	SS	21/05/2018	SS	SW

© WSP UK Ltd

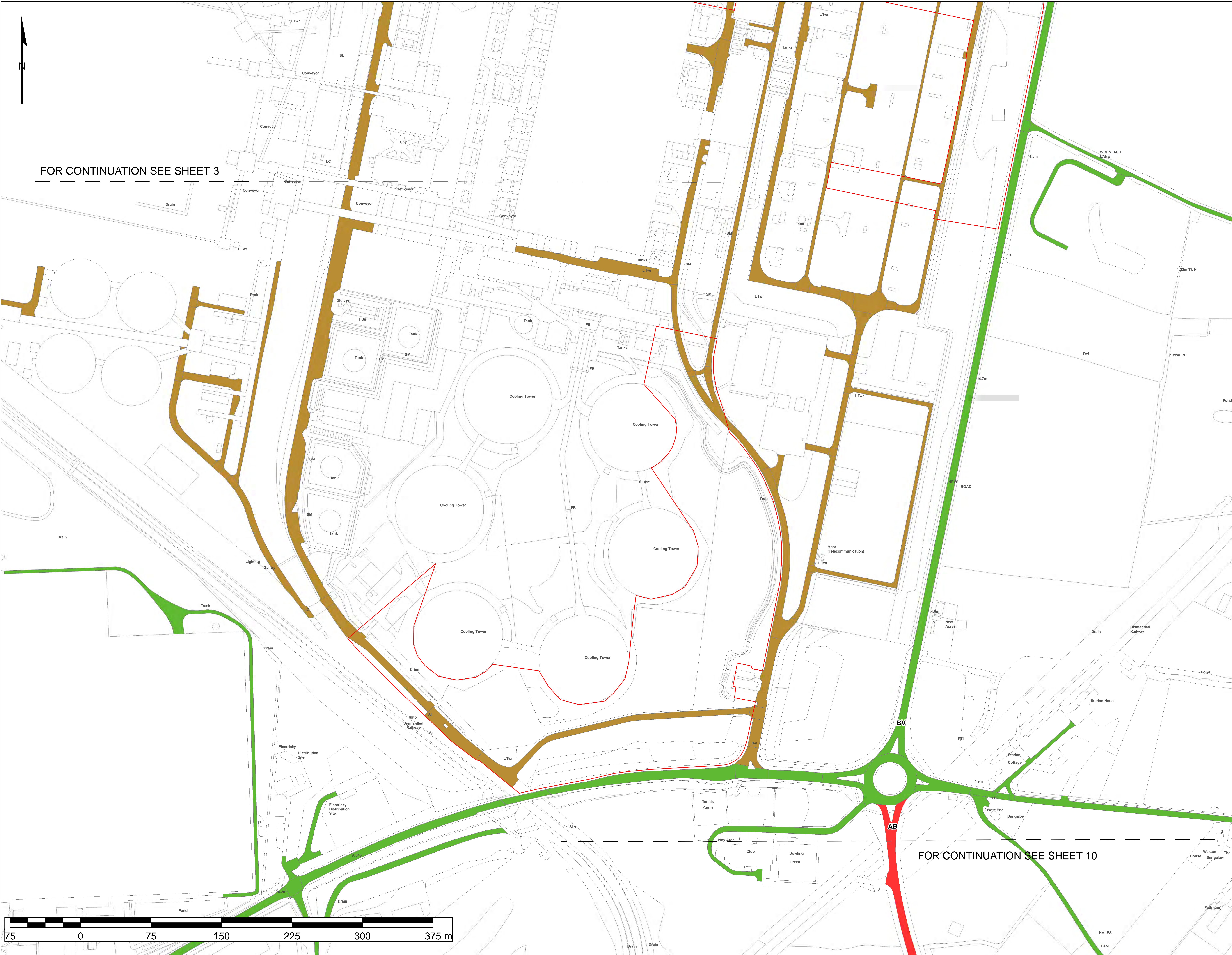


Re  
of  
©  
of  
of  
Th  
n  
fo  
tit  
US  
M  
G









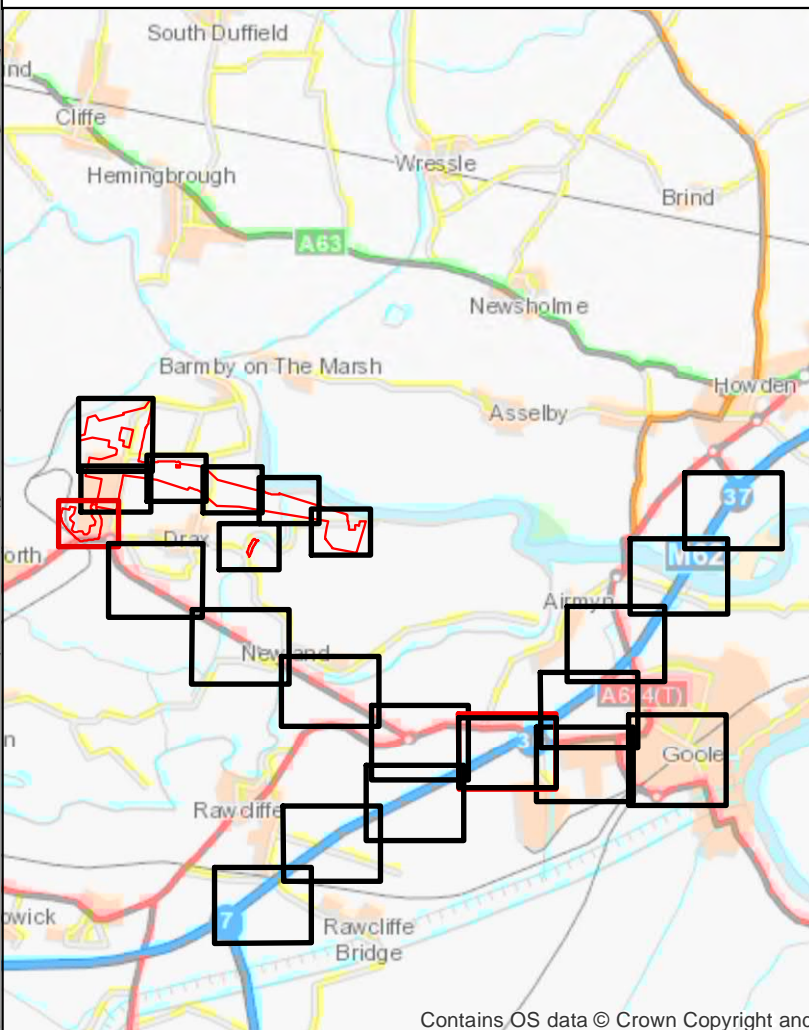
FOR CONTINUATION SEE SHEET 3

FOR CONTINUATION SEE SHEET 10

The Drax Power (Generating Stations) Order  
Access & Rights of Way Plans  
Sheet 4

- Order limits - the area within which the authorised development may be carried out
- Major Roads
- Private Roads (assumed)
- Private maintenance of new or altered access
- Public RoW (current/to be temporarily stopped up)
- Public RoW (current/to remain)
- Public maintenance of new or altered access
- Minor Roads
- Public RoW (current/to be permanently stopped up)
- Public RoW (Proposed Diversion)

Reproduced from Ordnance Survey digital map data © Crown copyright 2016. All rights reserved. Licence number 0100031873. OS Crown copyright material is reproduced with the permission of Land Registry under delegated authority from the Controller of HMSO. May contain public sector information licensed under the Open Government Licence v 3.0.



Infrastructure Planning (Applications: Prescribed Forms and Procedure) Regulations 2009 - Regulation 5(2)(k)

REV	2003/01/18	BY	SS	DESCRIPTION	CHK	APP
REV	DATE	BY	DESCRIPTION	CHK	APP	

DRAWING STATUS: SUBMISSION FOR APPROVAL

**wsp**

Westbrook Mills, Borough Road, Godalming, GU7 2AZ, UK  
T: +44 (0) 1483 528 400, F: +44 (0) 1483 528 889  
wsp.com

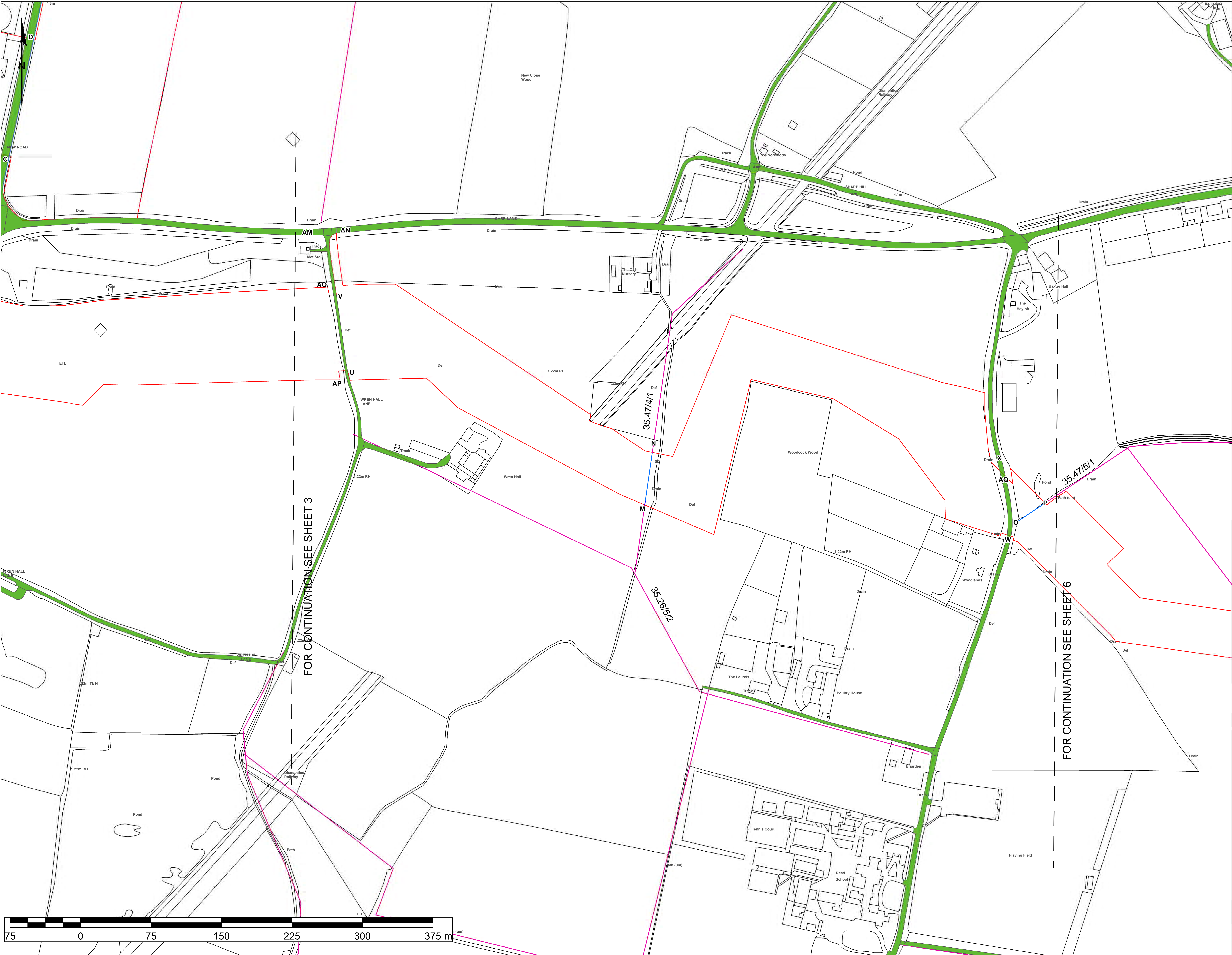


The Drax Power (Generating Stations) Order

Application document reference 2.4  
Access & Rights of Way Plans  
Sheet 4 of 23

SCALE 1:1,250	CHECKED	SO	APPROVED	SW
PROJECT NO	DESIGNED	DRAWN	DATE	
70037047	TB	SS	21/05/2018	
DRAWING NO			REV NO	
70037047-2.4-APRoW-Sheet4			01	

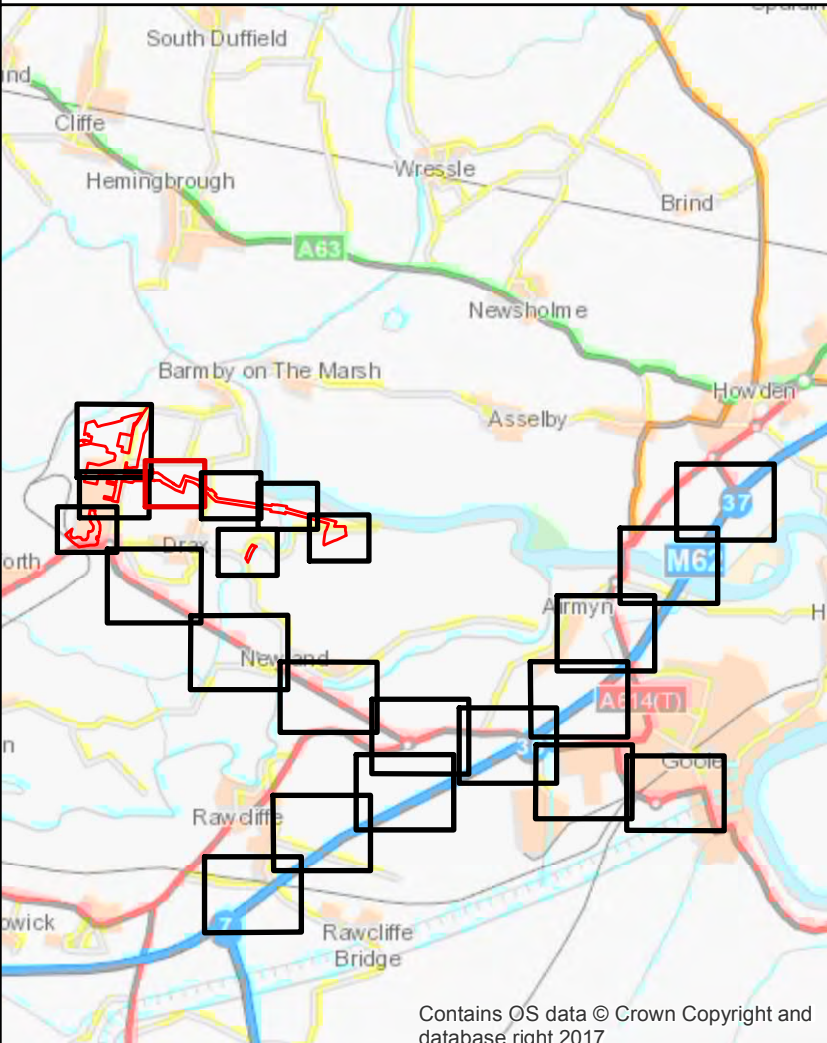




**The Drax Power (Generating Stations) Order Access & Rights of Way Plans Sheet 5**

- Order limits - the area within which the authorised development may be carried out
- Major Roads
- Private Roads (assumed)
- Private maintenance of new or altered access
- Public RoW (current/to be temporarily stopped up)
- Public RoW (current/to remain)
- Public maintenance of new or altered access
- Minor Roads
- Public RoW (current/to be permanently stopped up)
- Public RoW (Proposed Diversion)

Reproduced from Ordnance Survey digital map data © Crown copyright 2016. All rights reserved. Licence number 01000316173. © Crown copyright material is reproduced with the permission of Land Registry under delegated authority from the Controller of HMSO. May contain public sector information licensed under the Open Government Licence v 3.0.



Contains OS data © Crown Copyright and database right 2017

Infrastructure Planning (Applications, Prescribed Forms and Procedure) Regulations 2009 - Regulation 5(2)(a)

REV	DATE	BY	DESCRIPTION	SO	SW
1	28/05/2018	SS	The Drax Power (Generating Stations) Order	SO	SW

DRAWING STATUS: SUBMISSION FOR APPROVAL

**wsp**

Westbrook Mills, Borough Road, Goddalling, GU17 2AZ, UK  
T: +44 (0) 1483 528 400, F: +44 (0) 1483 528 888  
wsp.com

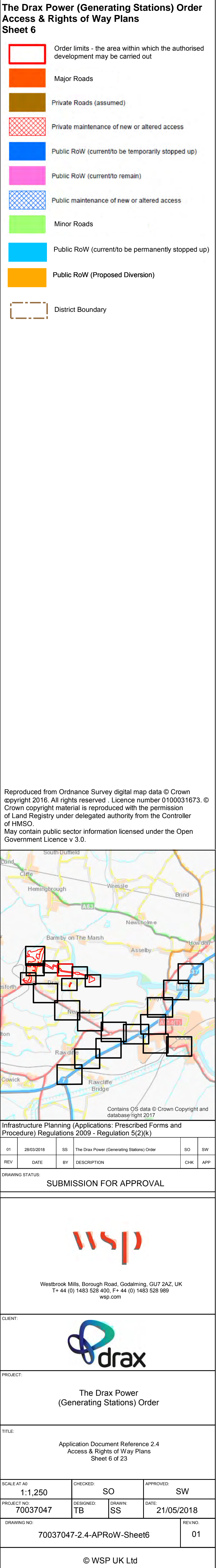


**The Drax Power (Generating Stations) Order**

Application Document Reference 2.4  
Access & Rights of Way Plans  
Sheet 5 of 23

SCALE AT A1: 1:1,250	CHECKED: SO	APPROVED: SW
PROJECT NO: 70037047	DESIGNED: TB	DRAWN: SS
DRAWING NO: 70037047-2.4-APRoW-Sheet5	DATE: 21/05/2018	REVNO: 01

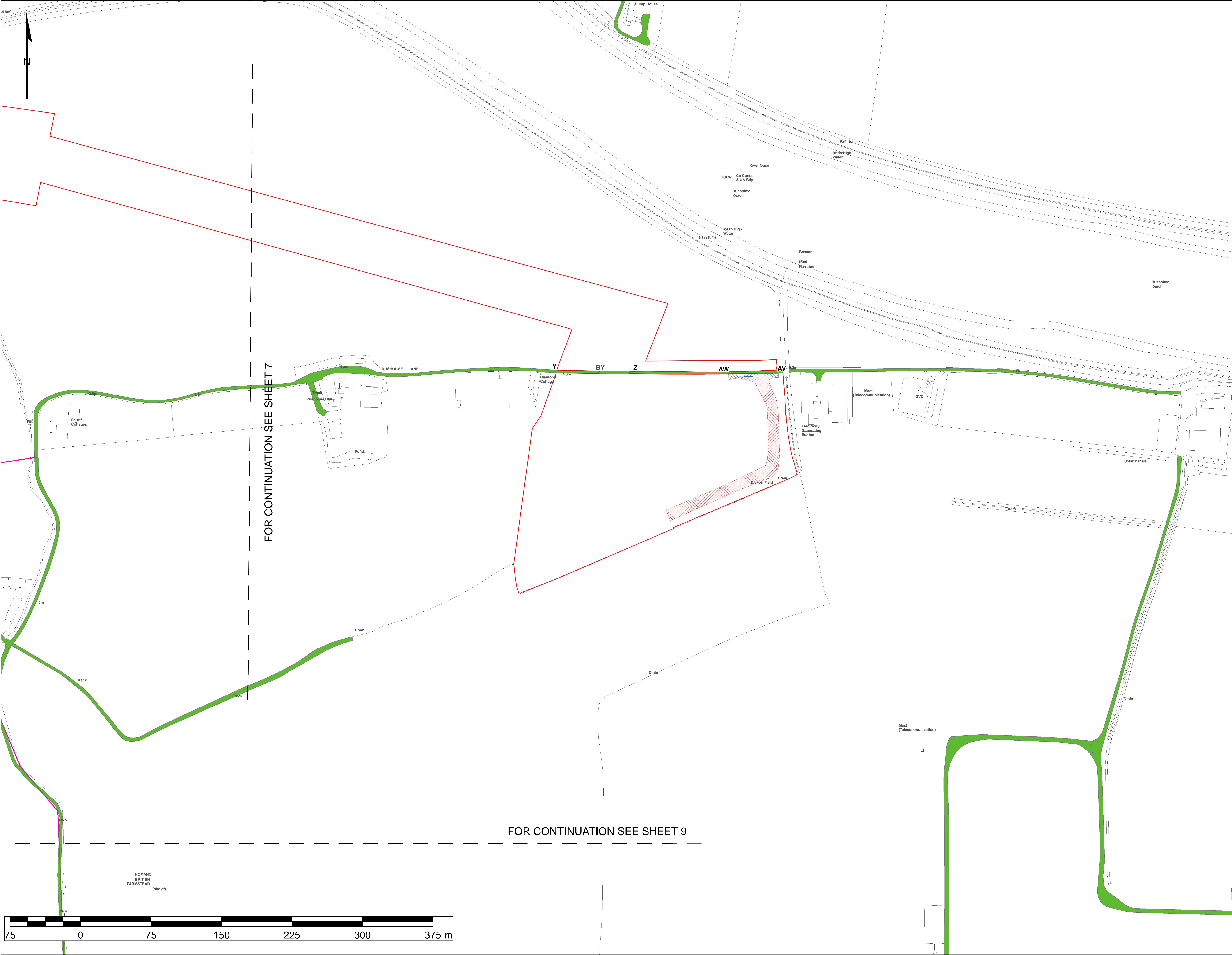








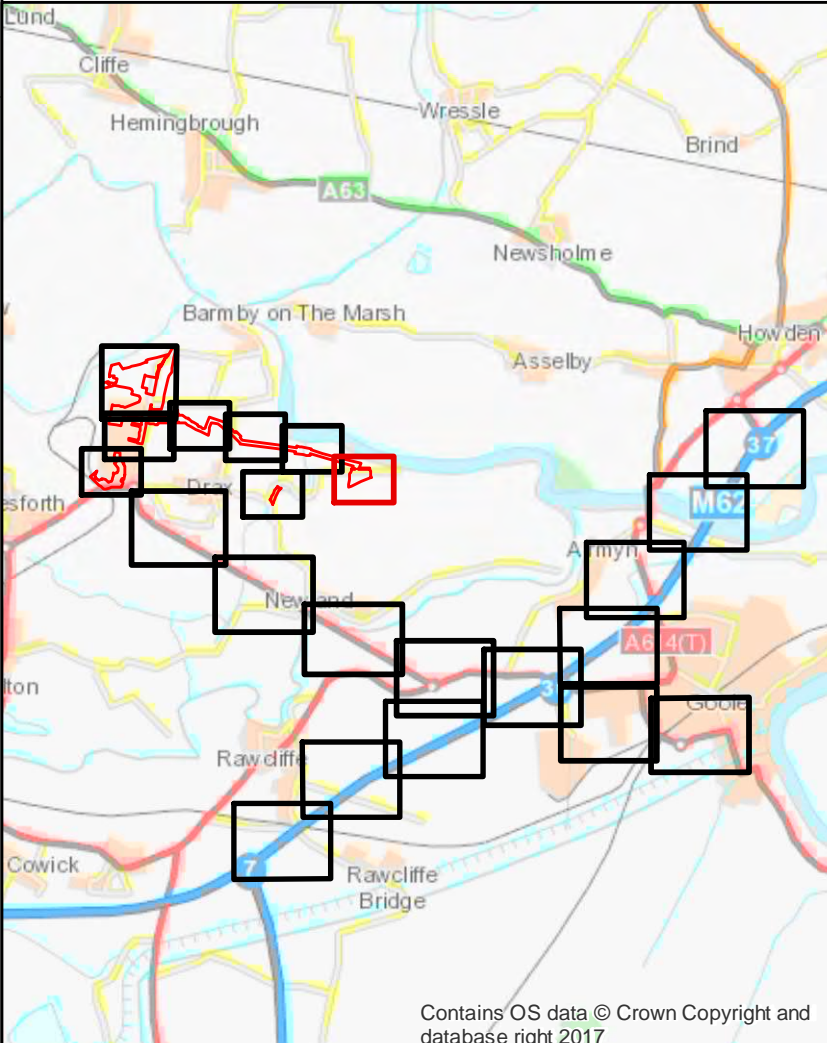




**The Drax Power (Generating Stations) Order Access & Rights of Way Plans Sheet 8**

- Order limits - the area within which the authorised development may be carried out
- Major Roads
- Private Roads (assumed)
- Private maintenance of new or altered access
- Public RoW (current/to be temporarily stopped up)
- Public RoW (current/to remain)
- Public maintenance of new or altered access
- Minor Roads
- Public RoW (current/to be permanently stopped up)
- Public RoW (Proposed Diversion)

Reproduced from Ordnance Survey digital map data © Crown copyright 2016. All rights reserved. Licence number 010031673. © Crown copyright material is reproduced with the permission of Land Registry under delegated authority from the Controller of HMSO. May contain public sector information licensed under the Open Government Licence v3.0.



Infrastructure Planning (Applications: Prescribed Forms and Procedure) Regulations 2009 - Regulation 5(2)(a)					
01	28/03/2018	SS	The Drax Power (Generating Stations) Order	SO	SW
REV	DATE	BY	DESCRIPTION	CHK	APP
DRAWING STATUS: SUBMISSION FOR APPROVAL					

Westbrook Mills, Borough Road, Godalming, GU7 2AZ, UK  
T: +44 (0) 1483 528 400, F: +44 (0) 1483 528 889  
wsp.com

CLIENT

PROJECT

The Drax Power (Generating Stations) Order

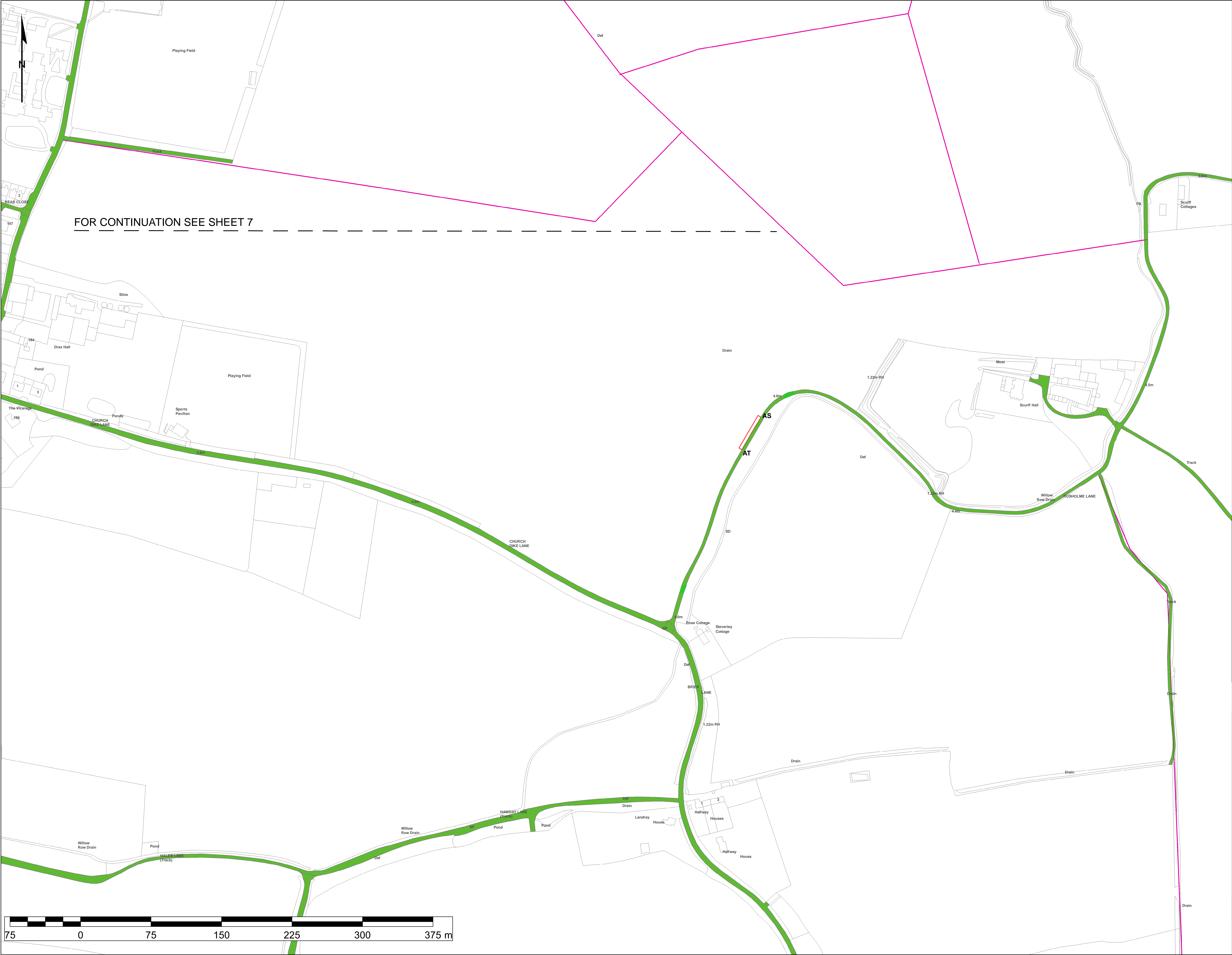
TITLE

Application Document Reference 2.4  
Access & Rights of Way Plans  
Sheet 8 of 23

SCALE AT A1	1:1,250	CHECKED	SO	APPROVED	SW
PROJECT NO	70037047	DESIGNED	TB	DRAWN	SS
DATE	21/05/2018	DATE			
DRAWING NO	70037047-2.4-APRoW-Sheet8	REV NO			01

© WSP UK Ltd

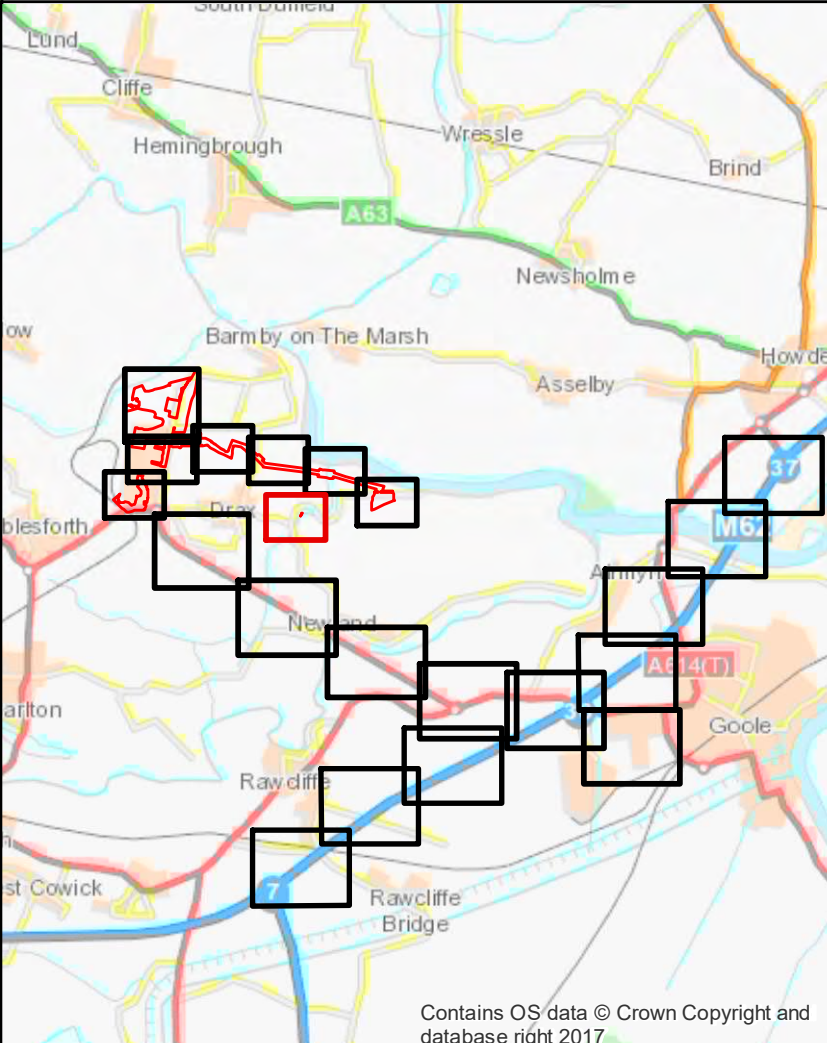




**The Drax Power (Generating Stations) Order  
Access & Rights of Way Plans  
Sheet 9**

- Order limits - the area within which the authorised development may be carried out
- Major Roads
- Private Roads (assumed)
- Private maintenance of new or altered access
- Public RoW (current/to be temporarily stopped up)
- Public RoW (current/to remain)
- Public maintenance of new or altered access
- Minor Roads
- Public RoW (current/to be permanently stopped up)
- Public RoW (Proposed Diversion)

Reproduced from Ordnance Survey digital map data © Crown copyright 2016. All rights reserved. Licence number 0100031673. 0  
Crown copyright material is reproduced with the permission of Land Registry under delegated authority from the Controller of HMSO.  
May contain public sector information licensed under the Open Government Licence v 3.0.



Contains OS data © Crown Copyright and database right 2017.

Regulation 5(2)(i) – Infrastructure Planning (Applications: Prescribed Forms and Procedure) Regulations 2009 - Regulation 5(2)(k)				
REV	DATE	BY	DESCRIPTION	
01	28/03/2018	SS	The Drax Power (Generating Stations) Order	SD SW

DRAWING STATUS:

SUBMISSION FOR APPROVAL

Westbrook Mills, Borough Road, Godalming, GU7 2AZ, UK  
T: +44 (0) 1483 528 400, F: +44 (0) 1483 528 889  
wsp.com

CLIENT

PROJECT:

The Drax Power  
(Generating Stations) Order

TITLE:

Application Document Reference 2.4  
Access & Rights of Way Plans  
Sheet 9 of 23

SCALE AS SHOWN	1:1,250	CHECKED	SO	APPROVED	SW
PROJECT NO.	70037047	DESIGNED	TB	DRAWN	SS
DRAWING NO.	70037047-2.4-APRoW-Sheet9	DATE	21/05/2018	REV NO.	01

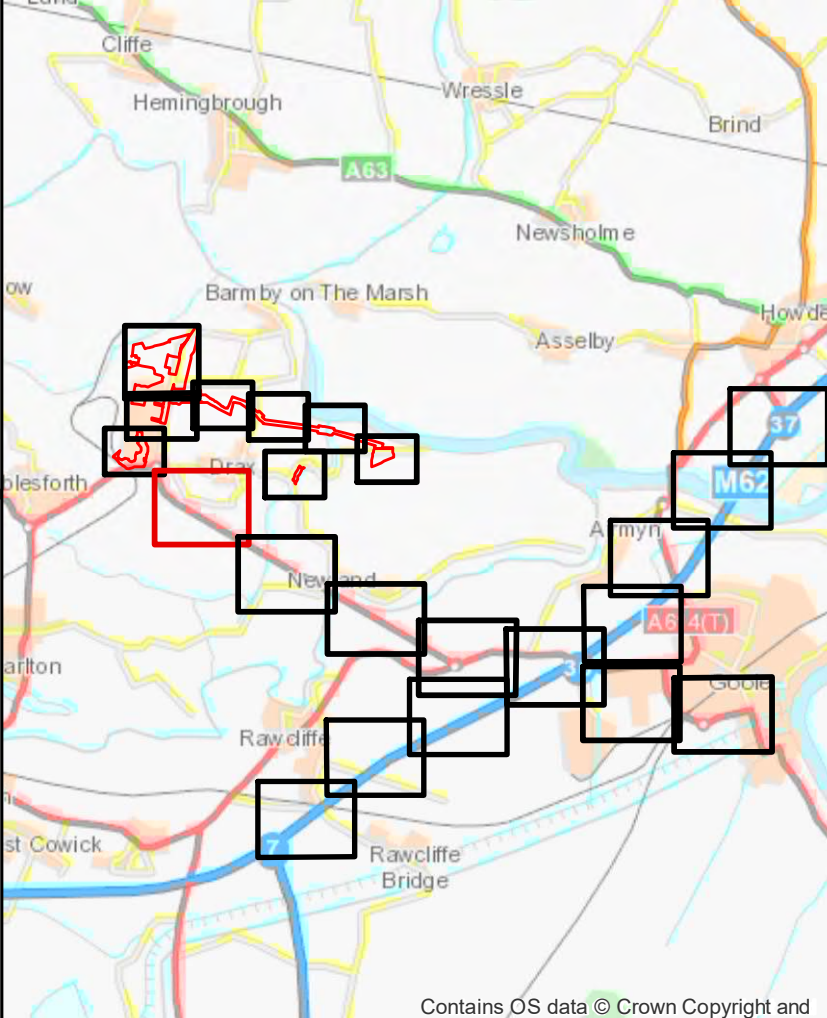




**The Drax Power (Generating Stations) Order  
Access & Rights of Way Plans  
Sheet 10**

- Order limits - the area within which the authorised development may be carried out
- Major Roads
- Private Roads (assumed)
- Private maintenance of new or altered access
- Public RoW (current/to be temporarily stopped up)
- Public RoW (current/to remain)
- Public maintenance of new or altered access
- Minor Roads
- Public RoW (current/to be permanently stopped up)
- Public RoW (Proposed Diversion)

Reproduced from Ordnance Survey digital map data © Crown copyright 2016. All rights reserved. Licence number 0100031673. © Crown copyright material is reproduced with the permission of Land Registry under delegated authority from the Controller of HMSO. May contain public sector information licensed under the Open Government Licence v 3.0.



Contains OS data © Crown Copyright and database right 2017

Infrastructure Planning (Applications: Prescribed Forms and Procedure) Regulations 2009 - Regulation 5(2)(k)

01	28/03/2018	SS	The Drax Power (Generating Stations) Order	SO	SW
REV	DATE	BY	DESCRIPTION	CHK	APP

DRAWING STATUS: SUBMISSION FOR APPROVAL

**wsp**

Westbrook Mills, Borough Road, Godalming, GU7 2AZ, UK  
T: +44 (0) 1483 528 400, F: +44 (0) 1483 528 889  
wsp.com

CLIENT

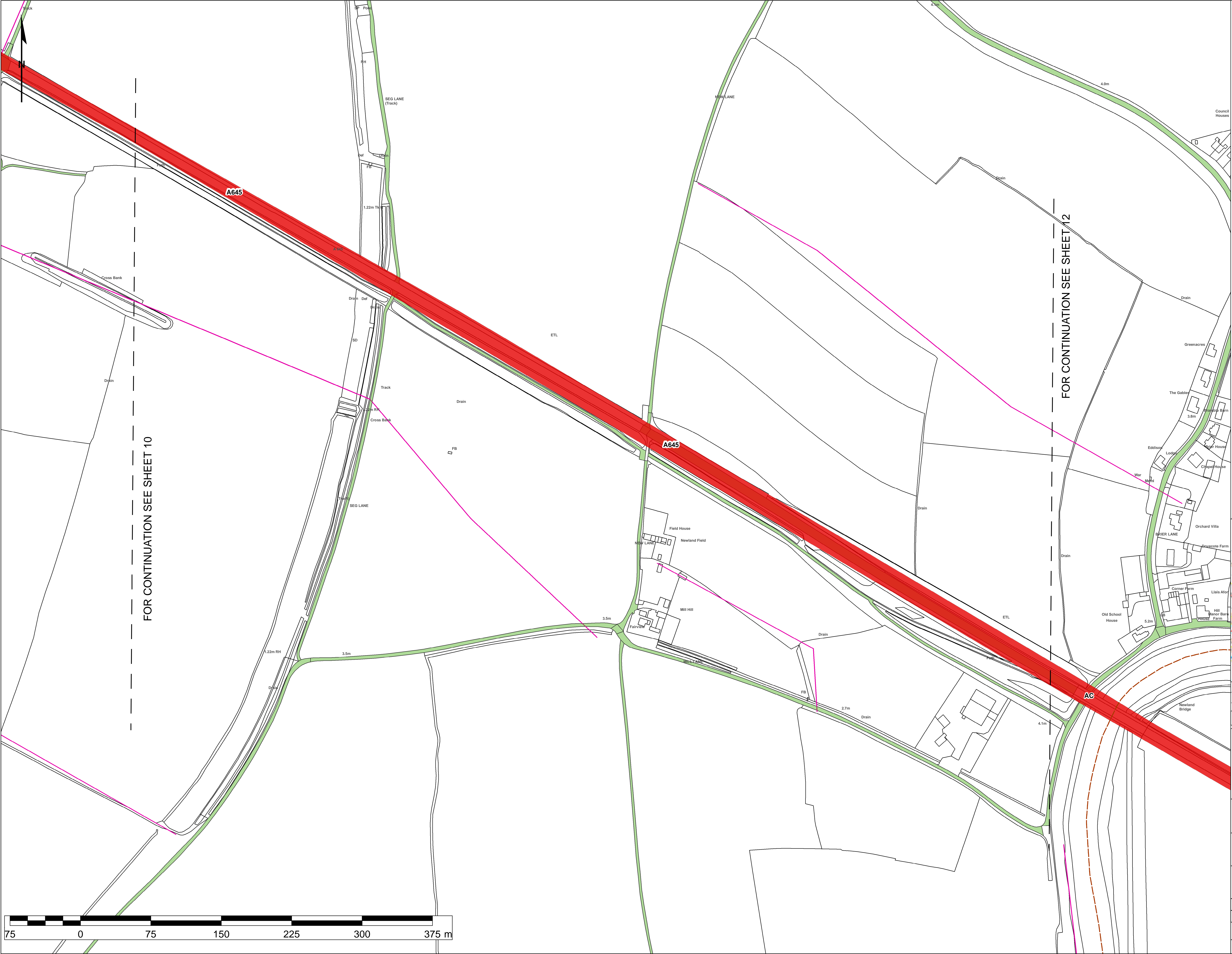
**drax**

PROJECT: The Drax Power (Generating Stations) Order

TITLE: Application Document Reference 2.4  
Access & Rights of Way Plans  
Sheet 10 of 23

SCALE AS SHOWN	CHECKED	SO	APPROVED	SW
PROJECT NO	DESIGNED	DRAWN	DATE	
70037047	TB	SS	21/05/2018	
DRAWING NO				REV NO
70037047-2.4-APRoW-Sheet10				01

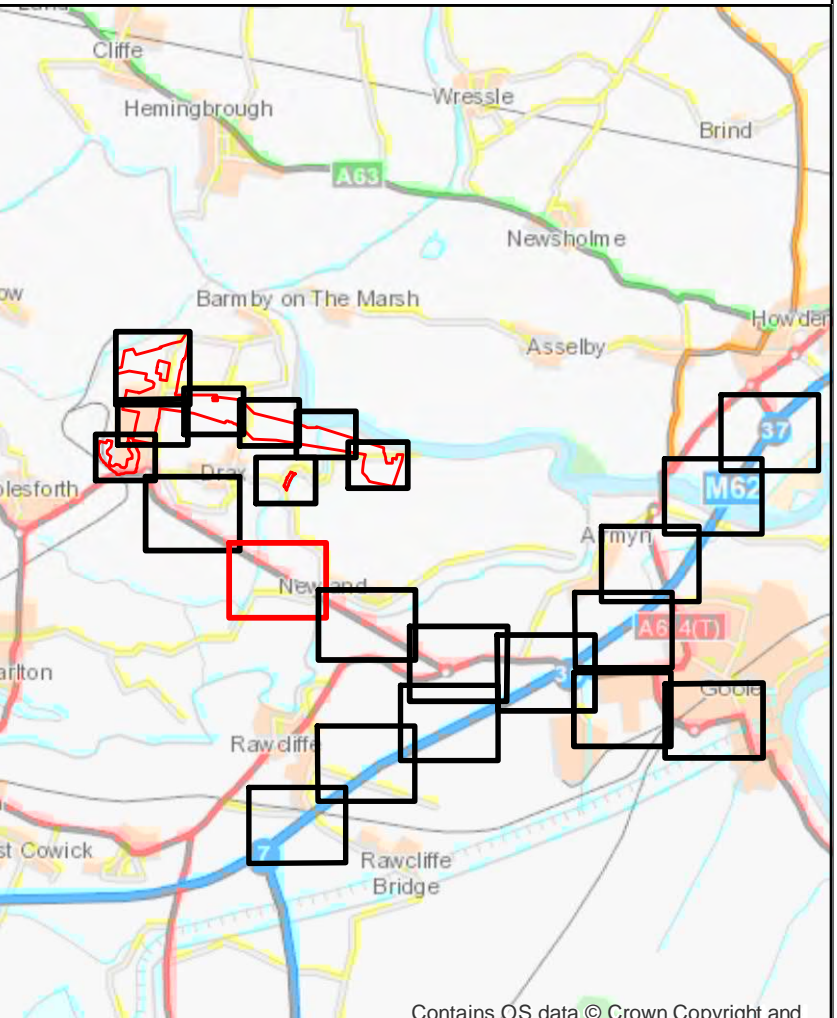




**The Drax Power (Generating Stations) Order  
Access & Rights of Way Plans  
Sheet 11**

- Order limits - the area within which the authorised development may be carried out
- Major Roads
- Private Roads (assumed)
- Private maintenance of new or altered access
- Public RoW (current/to be temporarily stopped up)
- Public RoW (current/to remain)
- Public maintenance of new or altered access
- Minor Roads
- Public RoW (current/to be permanently stopped up)
- Public RoW (Proposed Diversion)
- District Boundary

Reproduced from Ordnance Survey digital map data © Crown copyright 2016. All rights reserved. Licence number 0100031673. © Crown copyright material is reproduced with the permission of Land Registry under delegated authority from the Controller of HMSO.  
May contain public sector information licensed under the Open Government Licence v 3.0.



Contains OS data © Crown Copyright and database right 2017

Infrastructure Planning (Applications: Prescribed Forms and Procedure) Regulations 2009 - Regulation 5(2)(a)

DRAWING STATUS: SUBMISSION FOR APPROVAL

**wsp**

Westbrook Mills, Borough Road, Godalming, GU17 2AZ, UK  
T: +44 (0) 1483 528 400, F: +44 (0) 1483 528 889  
wsp.com

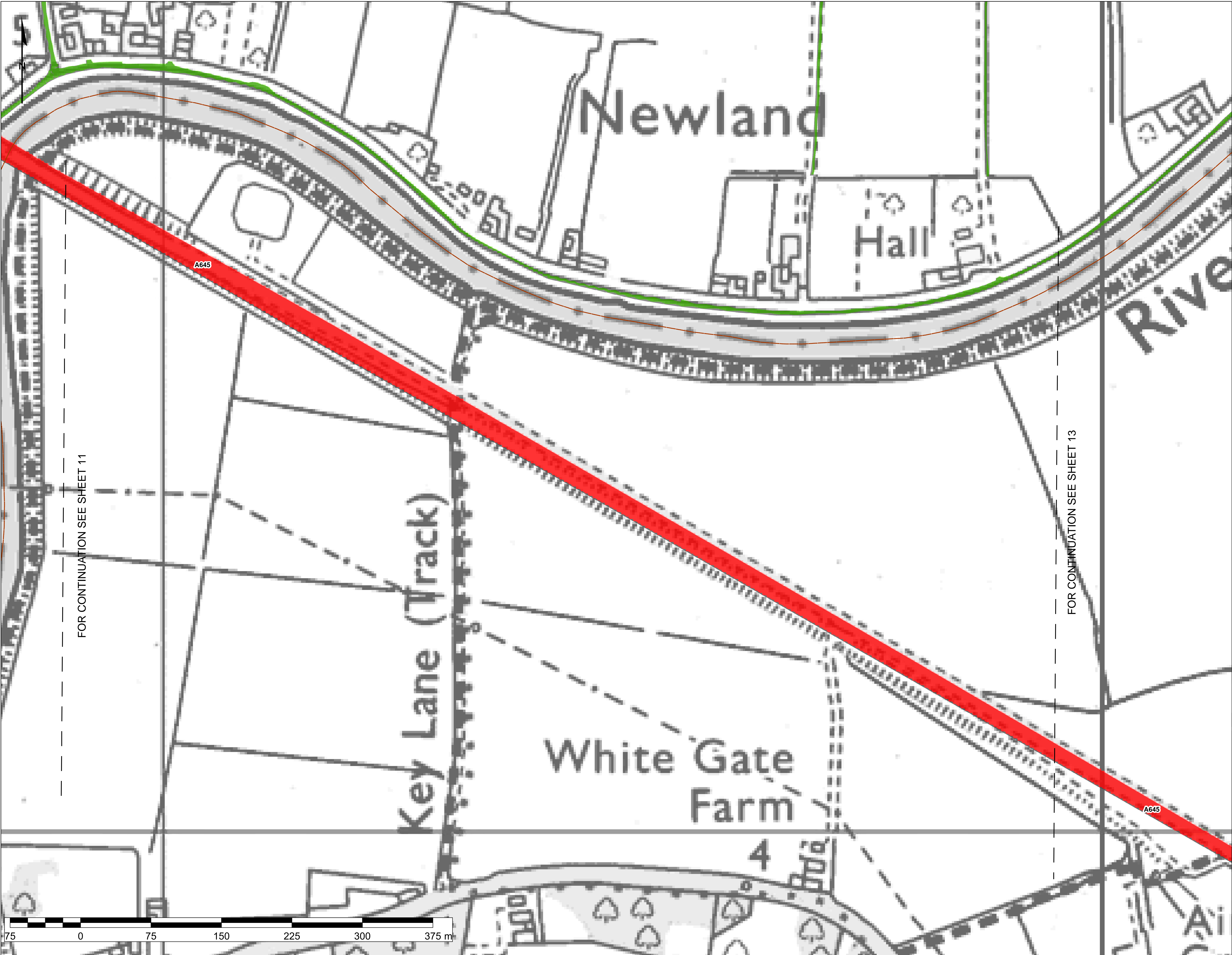


**The Drax Power  
(Generating Stations) Order**

Application Document Reference 2.4  
Access & Rights of Way Plans  
Sheet 11 of 23

SCALE AT A1: 1:1,250	CHECKED SO	APPROVED SW
PROJECT NO: 70037047	DESIGNED TB	DRAWN SS
DRAWING NO: 70037047-2.4-APRoW-Sheet11	DATE 21/05/2018	REV NO: 01





Order limits - the area within which the authorised development may be carried out

Major Roads

Private Roads (assumed)

Private maintenance of new or altered access

Public RoW (current/to be temporarily stopped up)

Public RoW (current/to remain)

Public maintenance of new or altered access

Minor Roads

Public RoW (current/to be permanently stopped up)

Public RoW (Proposed Diversion)

District Boundary

Reproduced from Ordnance Survey digital map data © Crown copyright 2016. All rights reserved . Licence number 0100031673. © Crown copyright material is reproduced with the permission of Land Registry under delegated authority from the Controller of HMSO. May contain public sector information licensed under the Open Government Licence v 3.0.

IP	28/05/2018	SS	The Drax Power (Generating Stations) Order	SO	SW
REV	DATE	BY	DESCRIPTION	CHK	APP

DRAWING STATUS: SUBMISSION FOR APPROVAL

Westbrook Mills, Borough Road, Goddalling, GL17 2AZ, UK  
T: +44 (0) 1483 528 400, F: +44 (0) 1483 528 989  
wsp.com

CLIENT

PROJECT:

The Drax Power (Generating Stations) Order

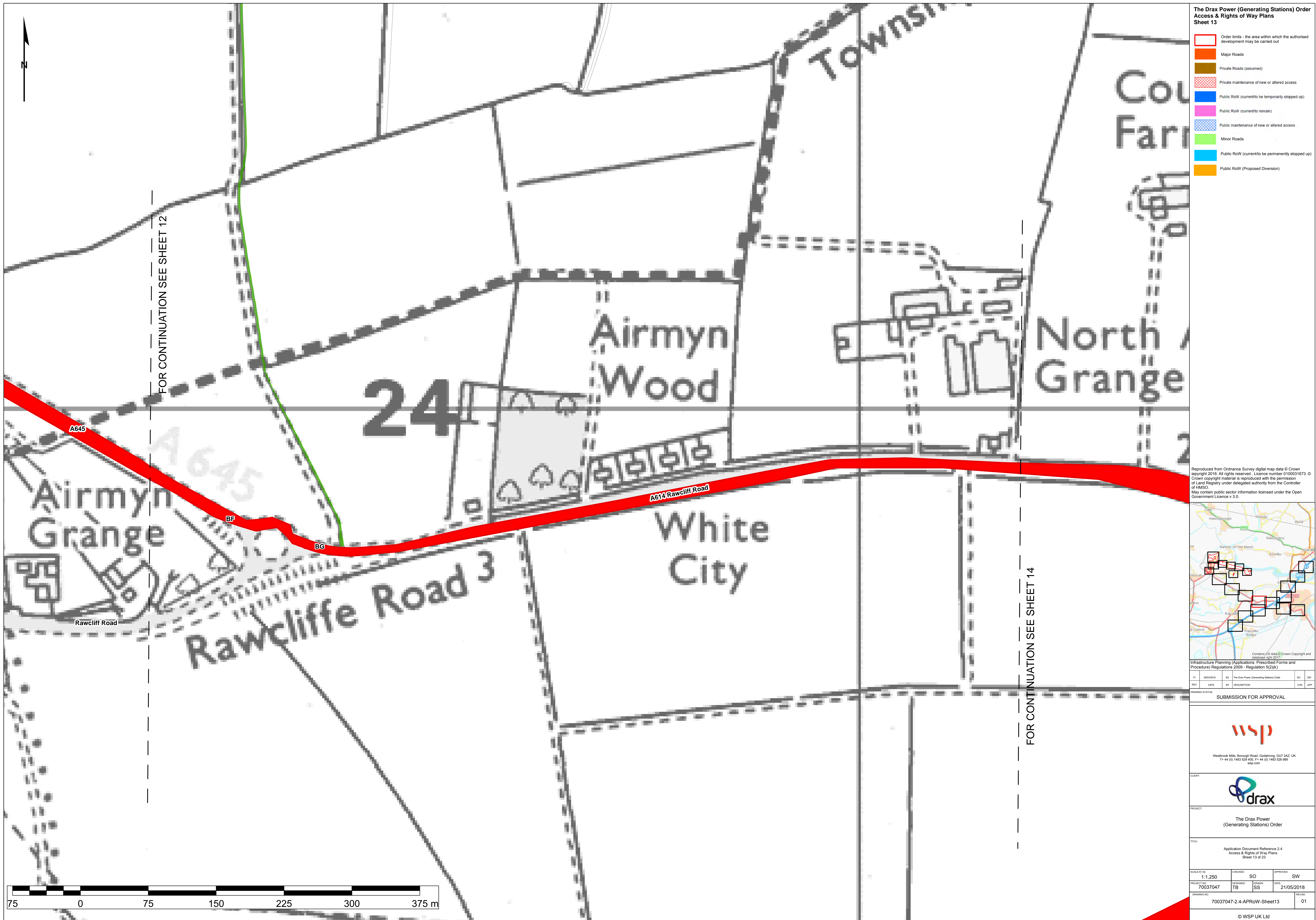
TITLE:

Application Document Reference 2.4  
Access & Rights of Way Plans  
Sheet 12 of 23

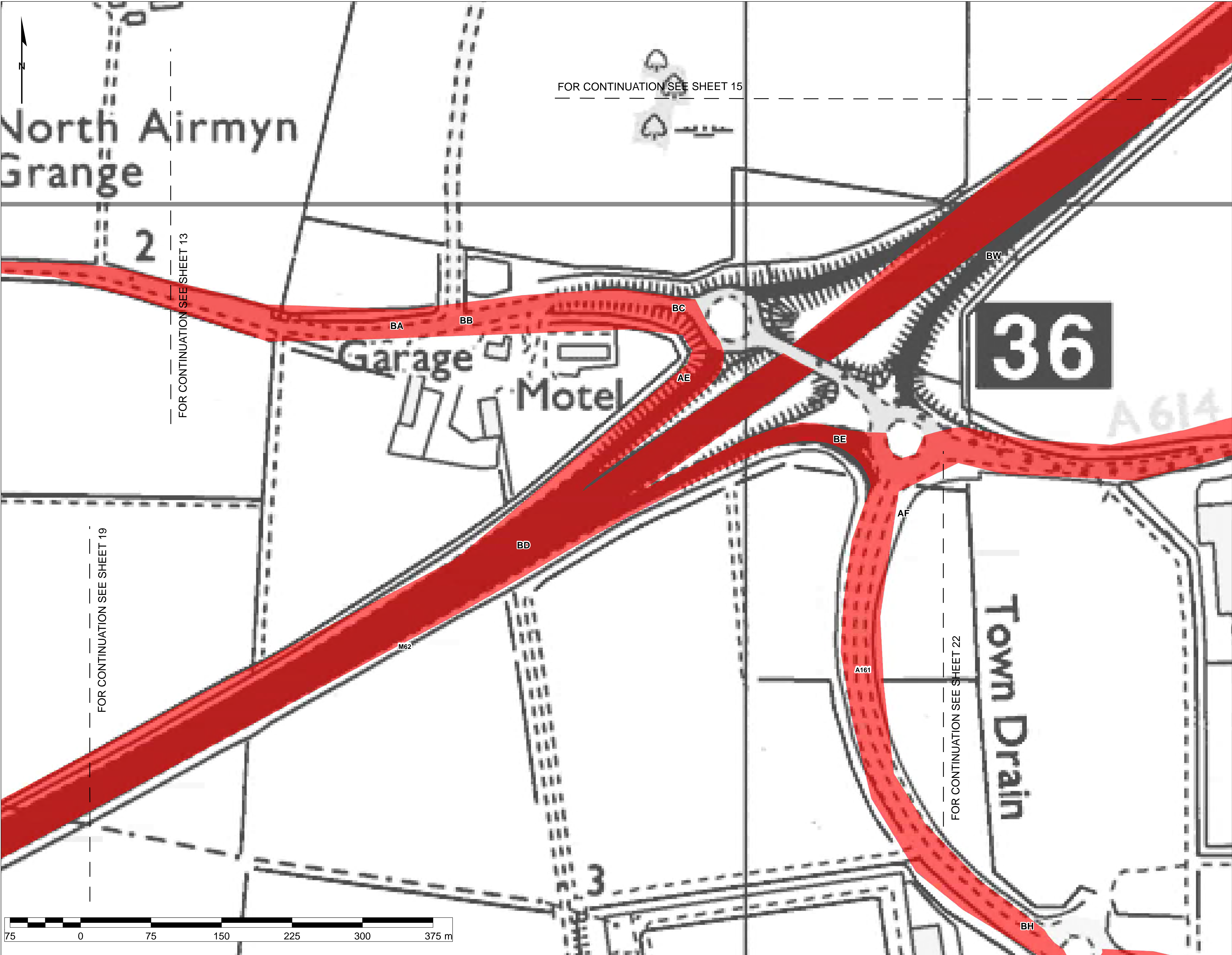
SCALE AT A1:	1:1,250	CHECKED:	SO	APPROVED:	SW
PROJECT NO:	70037047	DESIGNED:	TB	DRAWN:	SS
				DATE:	21/05/2018
DRAWING NO:	70037047-2.4-APRoW-Sheet12			REVNO:	01

© WSP UK Ltd





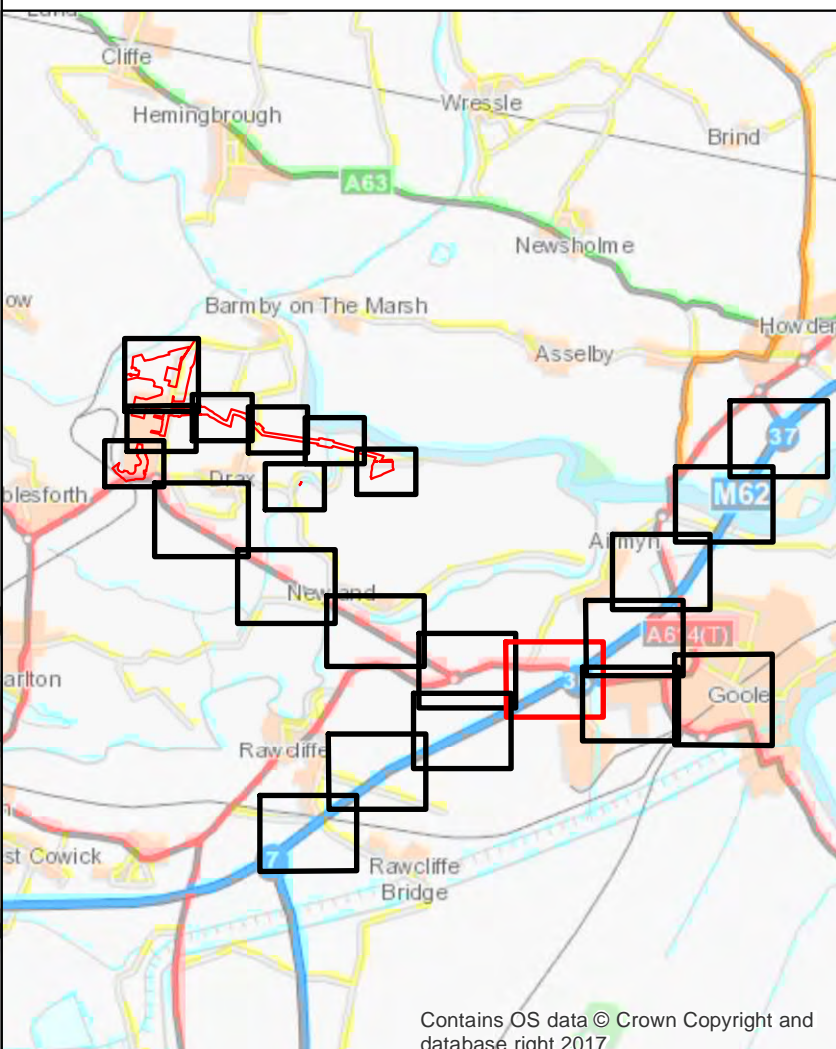




The Drax Power (Generating Stations) Order  
Access & Rights of Way Plans  
Sheet 14

- Order limits - the area within which the authorised development may be carried out
- Major Roads
- Private Roads (assumed)
- Private maintenance of new or altered access
- Public RoW (current/to be temporarily stopped up)
- Public RoW (current/to remain)
- Public maintenance of new or altered access
- Minor Roads
- Public RoW (current/to be permanently stopped up)
- Public RoW (Proposed Diversion)

Reproduced from Ordnance Survey digital map data © Crown copyright 2016. All rights reserved. Licence number 0100031673. © Crown copyright material is reproduced with the permission of Land Registry under delegated authority from the Controller of HMSO. May contain public sector information licensed under the Open Government Licence v 3.0.



Contains OS data © Crown Copyright and database rights 2017

Infrastructure Planning (Applications) Prescribed Forms and Procedure) Regulations 2009 - Regulation 5(2)(k)	
REV	DATE
05/02/2018	SS
01	05/02/2018
02	05/02/2018
03	05/02/2018
04	05/02/2018
05	05/02/2018
06	05/02/2018
07	05/02/2018
08	05/02/2018
09	05/02/2018
10	05/02/2018
11	05/02/2018
12	05/02/2018
13	05/02/2018
14	05/02/2018
15	05/02/2018
16	05/02/2018
17	05/02/2018
18	05/02/2018
19	05/02/2018
20	05/02/2018
21	05/02/2018
22	05/02/2018
23	05/02/2018
24	05/02/2018
25	05/02/2018
26	05/02/2018
27	05/02/2018
28	05/02/2018
29	05/02/2018
30	05/02/2018
31	05/02/2018
32	05/02/2018
33	05/02/2018
34	05/02/2018
35	05/02/2018
36	05/02/2018
37	05/02/2018
38	05/02/2018
39	05/02/2018
40	05/02/2018
41	05/02/2018
42	05/02/2018
43	05/02/2018
44	05/02/2018
45	05/02/2018
46	05/02/2018
47	05/02/2018
48	05/02/2018
49	05/02/2018
50	05/02/2018
51	05/02/2018
52	05/02/2018
53	05/02/2018
54	05/02/2018
55	05/02/2018
56	05/02/2018
57	05/02/2018
58	05/02/2018
59	05/02/2018
60	05/02/2018
61	05/02/2018
62	05/02/2018
63	05/02/2018
64	05/02/2018
65	05/02/2018
66	05/02/2018
67	05/02/2018
68	05/02/2018
69	05/02/2018
70	05/02/2018
71	05/02/2018
72	05/02/2018
73	05/02/2018
74	05/02/2018
75	05/02/2018
76	05/02/2018
77	05/02/2018
78	05/02/2018
79	05/02/2018
80	05/02/2018
81	05/02/2018
82	05/02/2018
83	05/02/2018
84	05/02/2018
85	05/02/2018
86	05/02/2018
87	05/02/2018
88	05/02/2018
89	05/02/2018
90	05/02/2018
91	05/02/2018
92	05/02/2018
93	05/02/2018
94	05/02/2018
95	05/02/2018
96	05/02/2018
97	05/02/2018
98	05/02/2018
99	05/02/2018
100	05/02/2018

DRAWING STATUS: SUBMISSION FOR APPROVAL

**wsp**

Westbrook Mills, Borough Road, Godalming, GU7 2AZ, UK  
T: +44 (0) 1483 528 400, F: +44 (0) 1483 528 989  
wsp.com

CLIENT

**drax**

PROJECT:

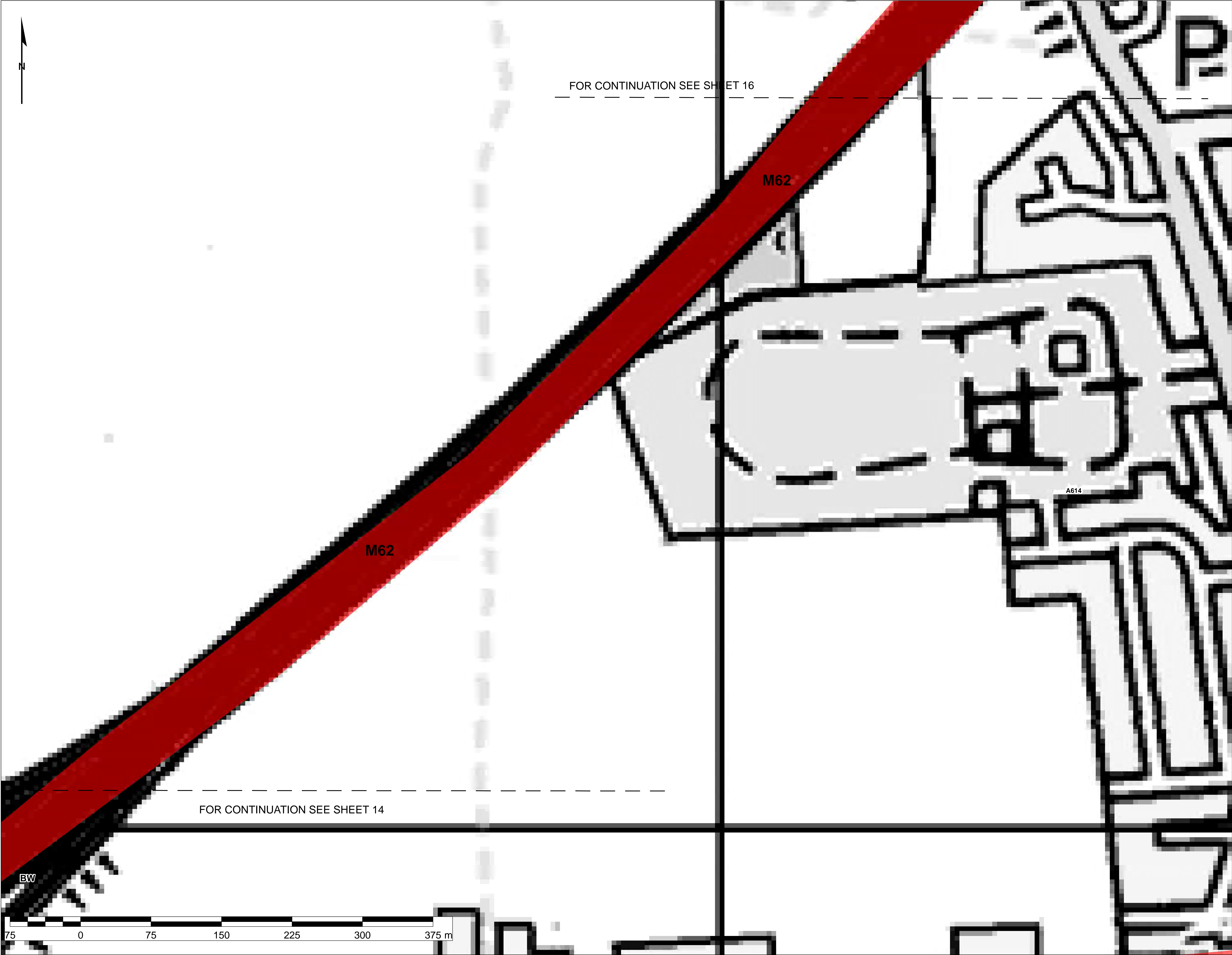
The Drax Power  
(Generating Stations) Order

TITLE:

Application Document Reference 2.4  
Access & Rights of Way Plans  
Sheet 14 of 23

SCALE OF AS	CHECKED	SO	APPROVED	SW
1:1,250	DESIGNED	TB	DRAWN	SS
PROJECT NO	70037047	DATE	21/05/2018	REV. NO.
DRAWING NO.	70037047-2.4-APRoW-Sheet14			01





The Drax Power (Generating Stations) Order  
Access & Rights of Way Plans  
Sheet 15

Order limits - the area within which the authorised development may be carried out

Major Roads

Private Roads (assumed)

Private maintenance of new or altered access

Public RoW (current/to be temporarily stopped up)

Public RoW (current/to remain)

Public maintenance of new or altered access

Minor Roads

Public RoW (current/to be permanently stopped up)

Public RoW (Proposed Diversion)

Reproduced from Ordnance Survey digital map data © Crown copyright 2016. All rights reserved. Licence number 0100031673. © Crown copyright material is reproduced with the permission of Land Registry under delegated authority from the Controller of HMSO. May contain public sector information licensed under the Open Government Licence v 3.0.

Infrastructure Planning (Applications Prescribed Forms and Procedure) Regulations 2009 - Regulation 5(2)(k)

REV	DATE	BY	DESCRIPTION	CHK	APP
01	05/02/2018	SS	The Drax Power (Generating Stations) Order	SO	SW

DRAWING STATUS: SUBMISSION FOR APPROVAL

Westbrook Mills, Borough Road, Godalming, GU7 2AZ, UK  
T: +44 (0) 1483 528 400, F: +44 (0) 1483 528 989  
wsp.com

CLIENT

PROJECT

The Drax Power  
(Generating Stations) Order

TITLE

Application Document Reference 2.4  
Access & Rights of Way Plans  
Sheet 15 of 23

SCALE OF MAP 1:1,250	CHECKED SO	APPROVED SW
PROJECT NO 70037047	DESIGNED TB	DRAWN SS
DATE 21/05/2018		REV NO. 01

70037047-2.4-APRoW-Sheet15

© WSP UK Ltd

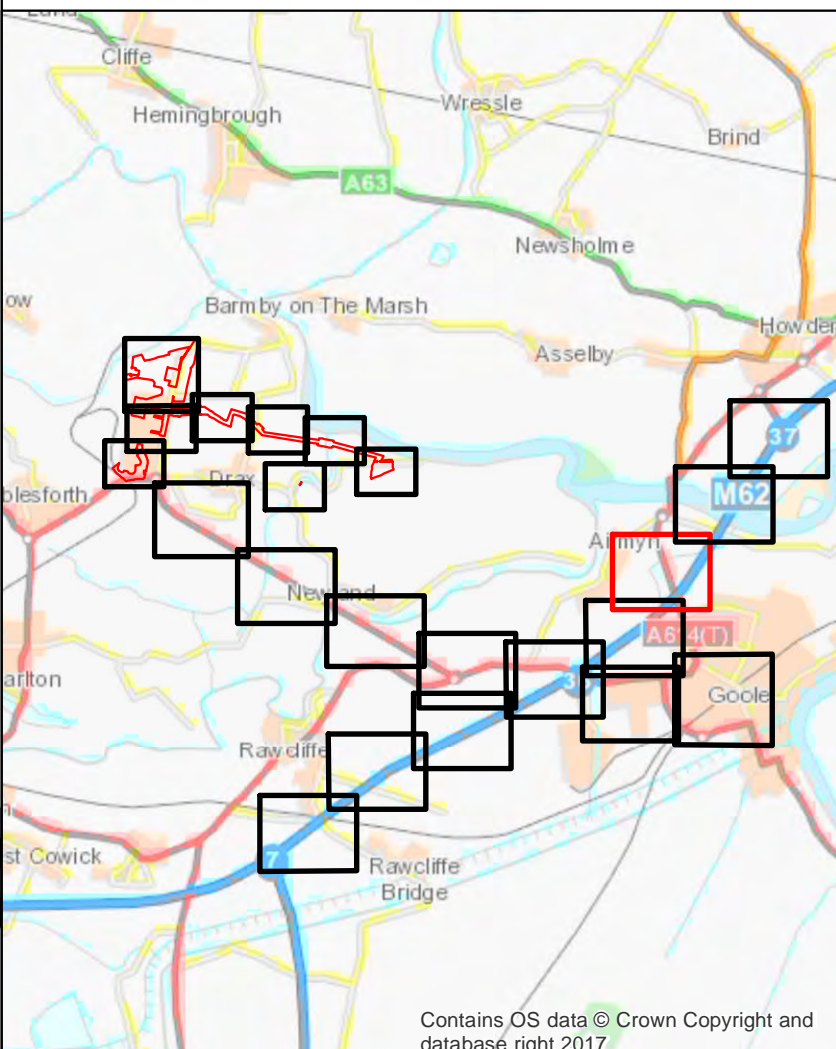




The Drax Power (Generating Stations) Order  
Access & Rights of Way Plans  
Sheet 16

- Order limits - the area within which the authorised development may be carried out
- Major Roads
- Private Roads (assumed)
- Private maintenance of new or altered access
- Public RoW (current/to be temporarily stopped up)
- Public RoW (current/to remain)
- Public maintenance of new or altered access
- Minor Roads
- Public RoW (current/to be permanently stopped up)
- Public RoW (Proposed Diversion)

Reproduced from Ordnance Survey digital map data © Crown copyright 2016. All rights reserved. Licence number 0100031673. © Crown copyright material is reproduced with the permission of Land Registry under delegated authority from the Controller of HMSO. May contain public sector information licensed under the Open Government Licence v 3.0.




Contains OS data © Crown Copyright and database right 2017


Infrastructure Planning (Applications Prescribed Forms and Procedure) Regulations 2009 - Regulation 5(2)(k)

REV	DATE	BY	DESCRIPTION	CHK	APP
01	05/02/2018	SS	The Drax Power (Generating Stations) Order	SO	SW

DRAWING STATUS: SUBMISSION FOR APPROVAL



Westbrook Mills, Borough Road, Godalming, GU7 2AZ, UK  
T: +44 (0) 1483 528 400, F: +44 (0) 1483 528 889  
wsp.com



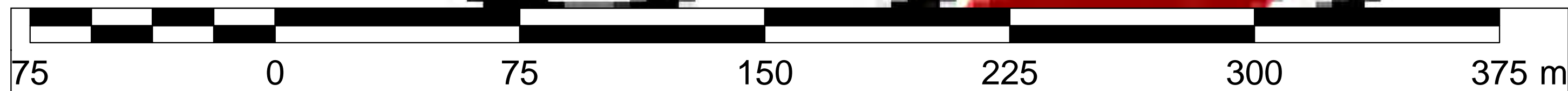
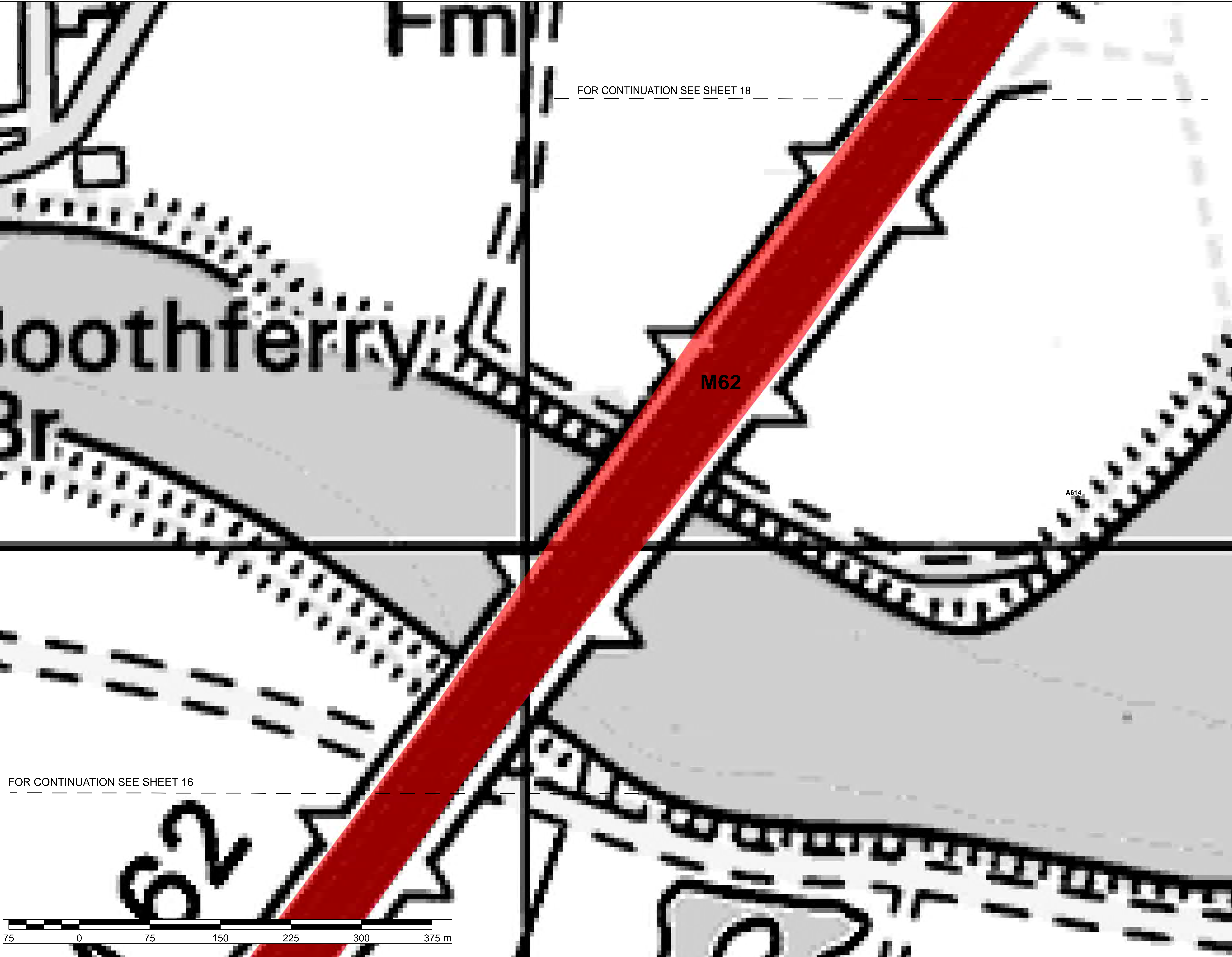
The Drax Power  
(Generating Stations) Order

Application Document Reference 2.4  
Access & Rights of Way Plans  
Sheet 16 of 23

SCALE OF AS 1:1,250	CHECKED SO	APPROVED SW
PROJECT NO 70037047	DESIGNED TB	DRAWN SS
DATE 21/05/2018		REV. NO. 01

© WSP UK Ltd





The Drax Power (Generating Stations) Order  
Access & Rights of Way Plans  
Sheet 17

Order limits - the area within which the authorised development may be carried out

Major Roads

Private Roads (assumed)

Private maintenance of new or altered access

Public RoW (current/to be temporarily stopped up)

Public RoW (current/to remain)

Public maintenance of new or altered access

Minor Roads

Public RoW (current/to be permanently stopped up)

Public RoW (Proposed Diversion)

Reproduced from Ordnance Survey digital map data © Crown copyright 2016. All rights reserved. Licence number 0100031673. © Crown copyright material is reproduced with the permission of Land Registry under delegated authority from the Controller of HMSO. May contain public sector information licensed under the Open Government Licence v 3.0.

Infrastructure Planning (Applications: Prescribed Forms and Procedure) Regulations 2009 - Regulation 5(2)(k)

REV	DATE	BY	DESCRIPTION	CHK	APP
01	05/02/2018	SS	The Drax Power (Generating Stations) Order	SO	SW

DRAWING STATUS: SUBMISSION FOR APPROVAL

Westbrook Mills, Borough Road, Godalming, GU1 2AZ, UK  
T: +44 (0) 1483 528 400, F: +44 (0) 1483 528 989  
wsp.com

CLIENT

PROJECT:

The Drax Power  
(Generating Stations) Order

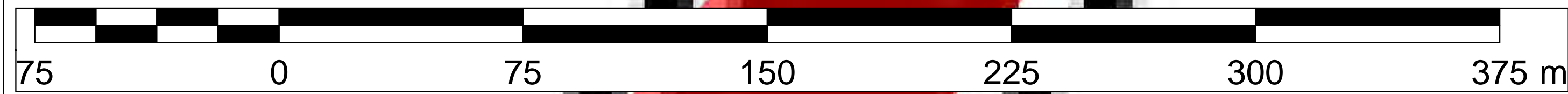
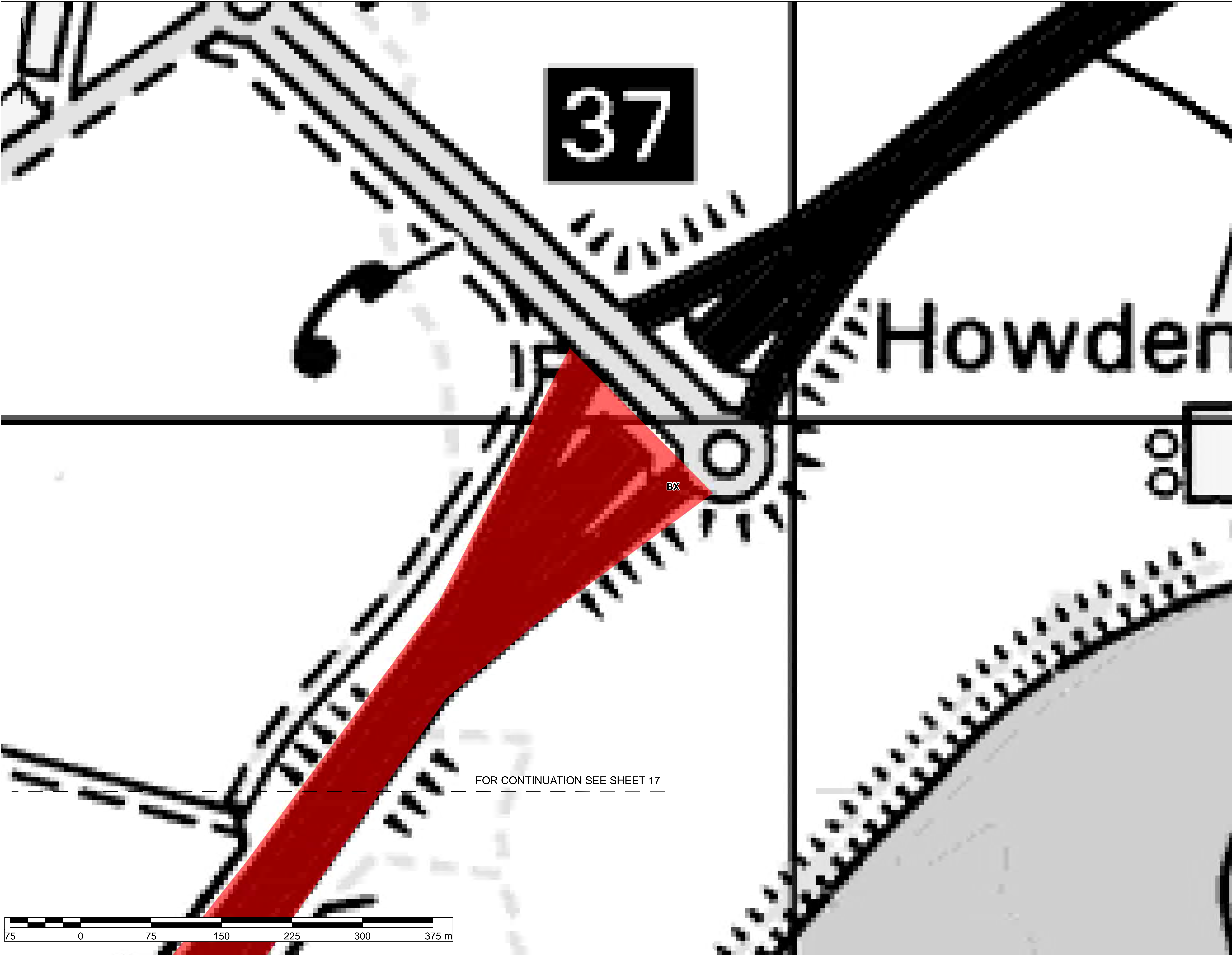
TITLE:

Application Document Reference 2.4  
Access & Rights of Way Plans  
Sheet 17 of 23

SCALE OF AS	CHECKED	SO	APPROVED	SW	
1:1,250	DESIGNED	TB	DRAWN	SS	
PROJECT NO	70037047	DATE	21/05/2018		
DRAWING NO	70037047-2.4-APRoW-Sheet17			REV. NO.	01

© WSP UK Ltd



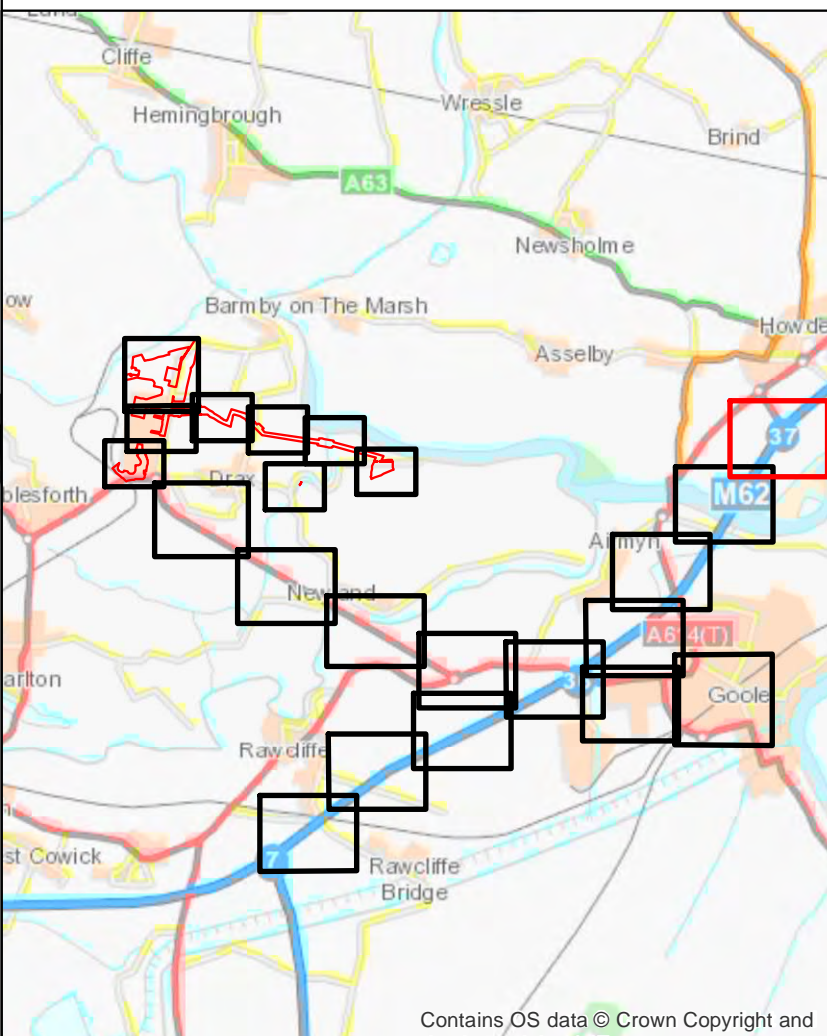


FOR CONTINUATION SEE SHEET 17

The Drax Power (Generating Stations) Order  
Access & Rights of Way Plans  
Sheet 18

- Order limits - the area within which the authorised development may be carried out
- Major Roads
- Private Roads (assumed)
- Private maintenance of new or altered access
- Public RoW (current/to be temporarily stopped up)
- Public RoW (current/to remain)
- Public maintenance of new or altered access
- Minor Roads
- Public RoW (current/to be permanently stopped up)
- Public RoW (Proposed Diversion)

Reproduced from Ordnance Survey digital map data © Crown copyright 2016. All rights reserved. Licence number 0100031673. © Crown copyright material is reproduced with the permission of Land Registry under delegated authority from the Controller of HMSO.  
May contain public sector information licensed under the Open Government Licence v 3.0.



Infrastructure Planning (Applications: Prescribed Forms and Procedure) Regulations 2009 - Regulation 5(2)(k)					
REV	DATE	BY	DESCRIPTION	CHK	APP
01	05/02/2018	SS	The Drax Power (Generating Stations) Order	SO	SW

DRAWING STATUS: SUBMISSION FOR APPROVAL

**wsp**

Westbrook Mills, Borough Road, Godalming, GU7 2AZ, UK  
T: +44 (0) 1483 528 400, F: +44 (0) 1483 528 889  
wsp.com

CLIENT

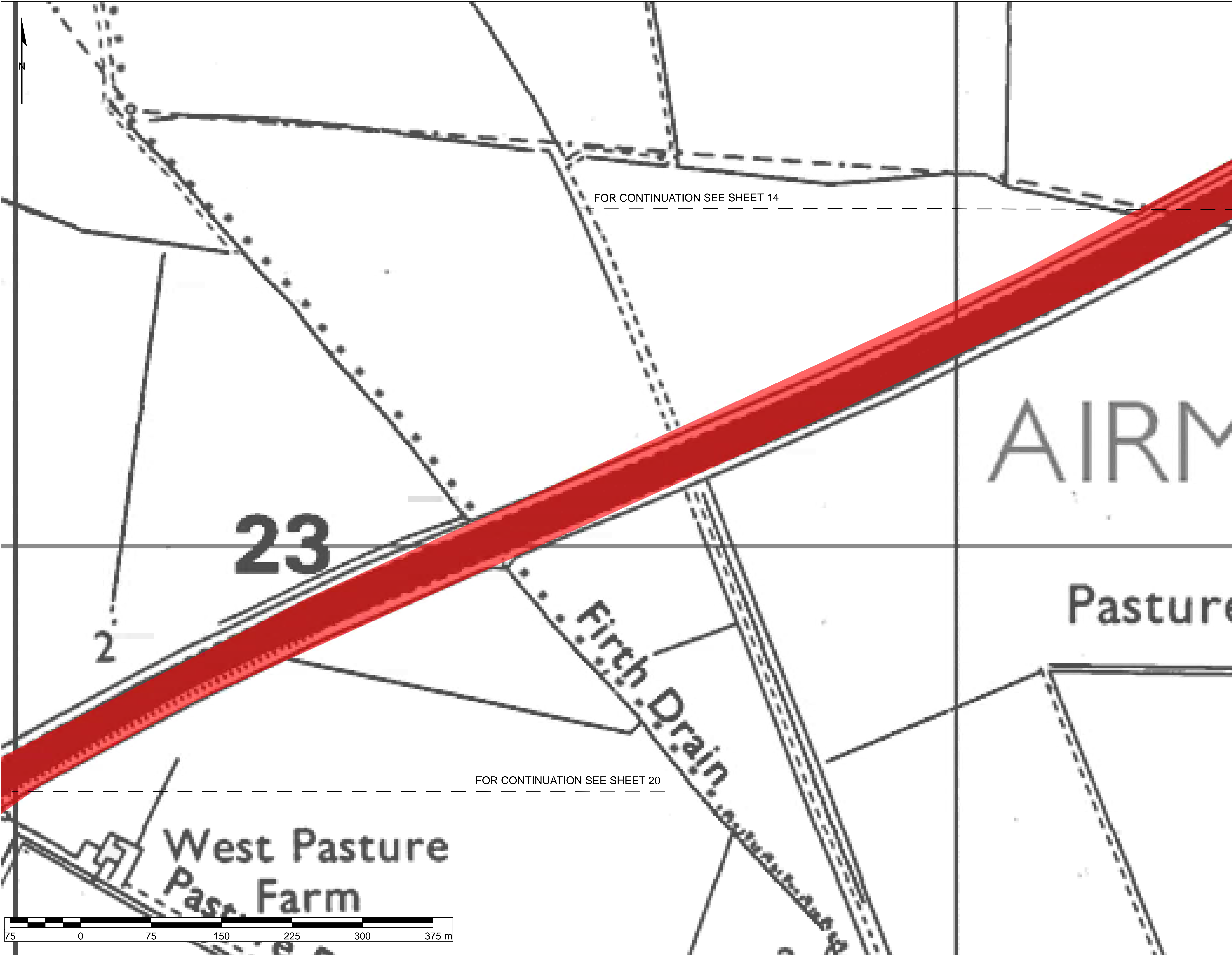
**drax**

PROJECT: The Drax Power (Generating Stations) Order

TITLE: Application Document Reference 2.4  
Access & Rights of Way Plans  
Sheet 18 of 23

SCALE OF AS 1:1,250	CHECKED SO	APPROVED SW
PROJECT NO 70037047	DESIGNED TB	DRAWN SS
DRAWING NO 70037047-2.4-APRoW-Sheet18	DATE 21/05/2018	REV NO. 01





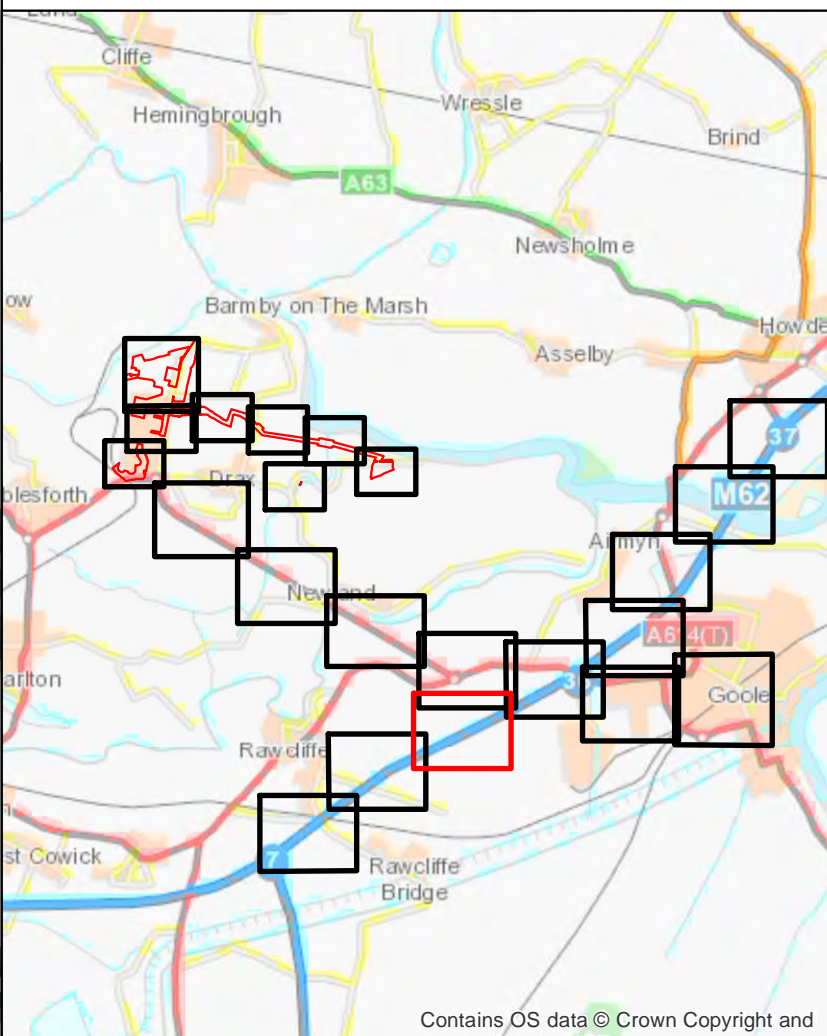
FOR CONTINUATION SEE SHEET 14

FOR CONTINUATION SEE SHEET 20

The Drax Power (Generating Stations) Order  
Access & Rights of Way Plans  
Sheet 19

- Order limits - the area within which the authorised development may be carried out
- Major Roads
- Private Roads (assumed)
- Private maintenance of new or altered access
- Public RoW (current/to be temporarily stopped up)
- Public RoW (current/to remain)
- Public maintenance of new or altered access
- Minor Roads
- Public RoW (current/to be permanently stopped up)
- Public RoW (Proposed Diversion)

Reproduced from Ordnance Survey digital map data © Crown copyright 2016. All rights reserved. Licence number 0100031673. © Crown copyright material is reproduced with the permission of Land Registry under delegated authority from the Controller of HMSO. May contain public sector information licensed under the Open Government Licence v 3.0.



Contains OS data © Crown Copyright and database right 2017

Infrastructure Planning (Applications Prescribed Forms and Procedure) Regulations 2009 - Regulation 5(2)(k)

DRAWING STATUS: SUBMISSION FOR APPROVAL

**wsp**

Westbrook Mills, Borough Road, Godalming, GU7 2AZ, UK  
T: +44 (0) 1483 528 400, F: +44 (0) 1483 528 989  
wsp.com

CLIENT

**drax**

PROJECT:

The Drax Power  
(Generating Stations) Order











TITLE:

Application Document Reference 2.4  
Access & Rights of Way Plans  
Sheet 19 of 23

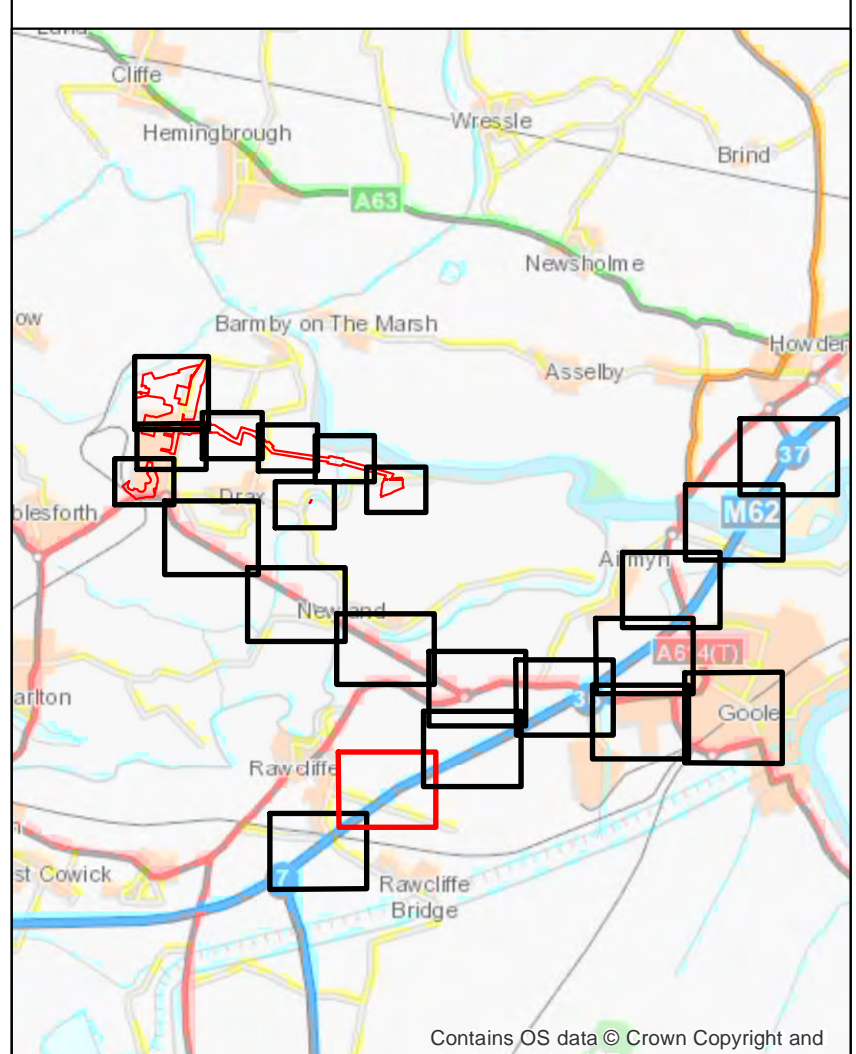
SCALE OF AS 1:1,250	CHECKED SO	APPROVED SW
PROJECT NO 70037047	DESIGNED TB	DRAWN SS
DRAWING NO 70037047-2.4-APRoW-Sheet19	DATE 21/05/2018	REV. NO. 01



**The Drax Power (Generating Stations) Order  
Access & Rights of Way Plans  
Sheet 20**

- |   |   |
|---|---|
|  | Order limits - the areas within which the authorised development may be carried out |
|  | Major Roads   |
|  | Private Roads (assumed)   |
|  | Private maintenance of new or altered access  |
|  | Public RoW (current/fo to be temporarily stopped up)                                |
|  | Public RoW (current/fo remain)  |
|  | Public maintenance of new or altered access   |
|  | Minor Roads   |
|  | Public RoW (current/fo to be permanently stopped up)                                |
|  | Public RoW (Proposed Diversion)   |

Reproduced from Ordnance Survey digital map data © Crown  
copyright 2016. All rights reserved. Licence number 0100031673.  
© Crown copyright material is reproduced with the permission  
of Land Registry under delegated authority from the Controller  
of HMSO.  
May contain public sector information licensed under the Open  
Government Licence v 3.0.



Infrastructure Planning (Applications: Prescribed Forms and Procedure) Regulations 2009 - Regulation 5(2)(k)					
01	05/02/2015	SS	The Drain Power (Generating Stations) Order	SO	SW
REV	DATE	BY	DESCRIPTION	CHK	APP

DRAWING STATUS: SUBMISSION FOR APPROVAL



Westbrook Mills, Borough Road, Godalming, GU7 2AZ, UK  
T+ 44 (0) 1483 528 400, F+ 44 (0) 1483 528 989  
wsp.com



PROJECT:

The Drax Power  
(Generating Stations) Order

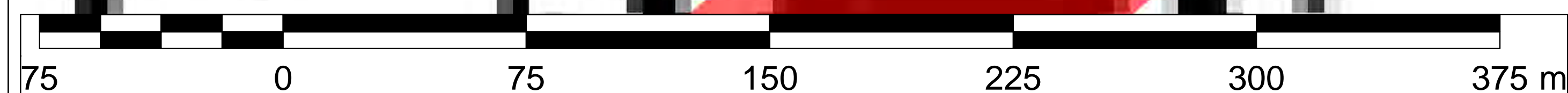
TITLE:	<p>Application Document Reference 2.4</p> <p>Access &amp; Rights of Way Plans</p> <p>Sheet 20 of 23</p>
--------	---

SCALE: AT A3 1:1,250	CHECKED: SO	APPROVED: SW
PROJECT NO: 70037047	DESIGNED: TB	DRAWN: SS
		DATE: 21/05/2018
DRAWING NO: 70037047-2.4-APRoW-Sheet20		REV. NO: 01

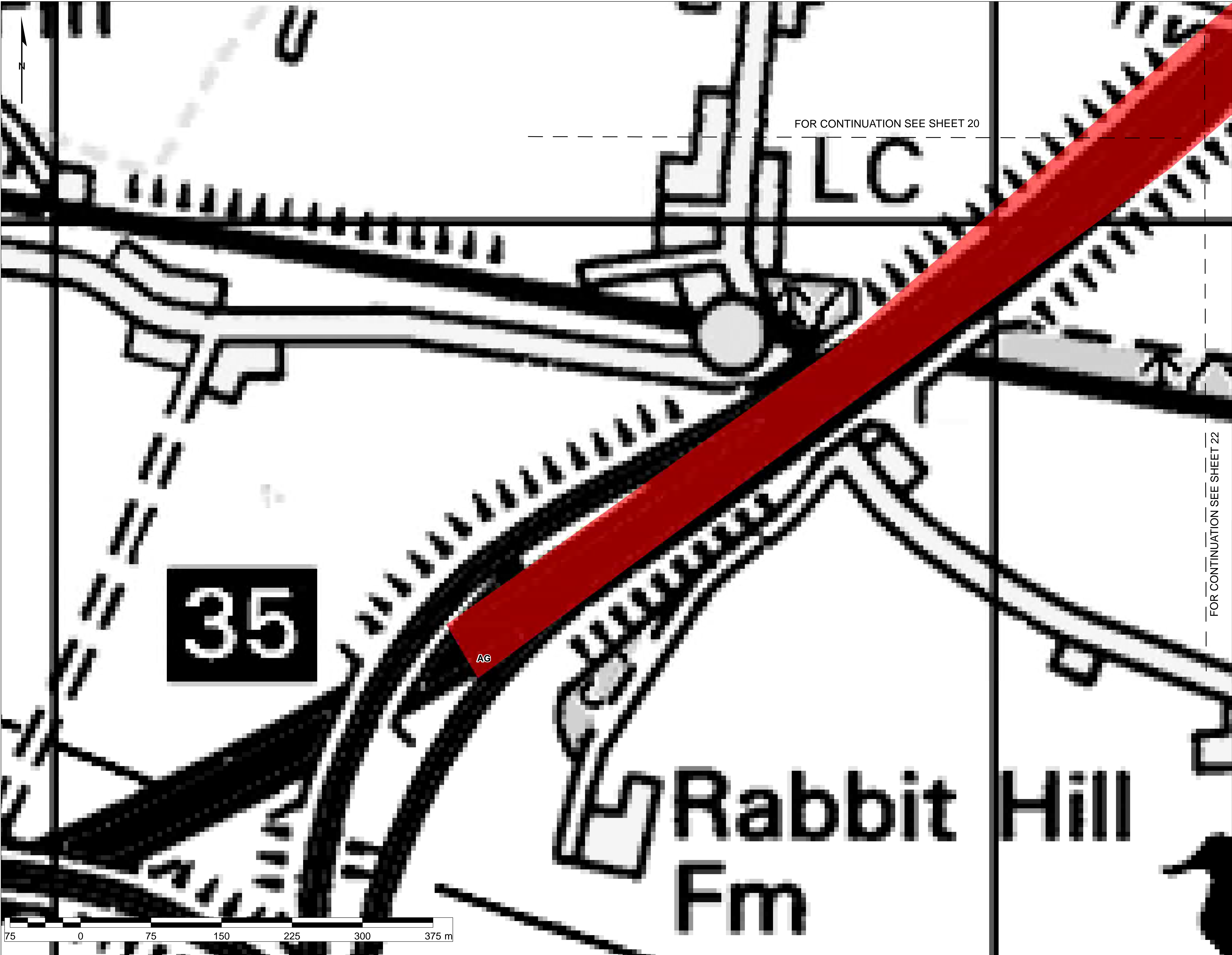
© WSP UK Ltd

FOR CONTINUATION SEE SHEET 19

FOR CONTINUATION SEE SHEET 21





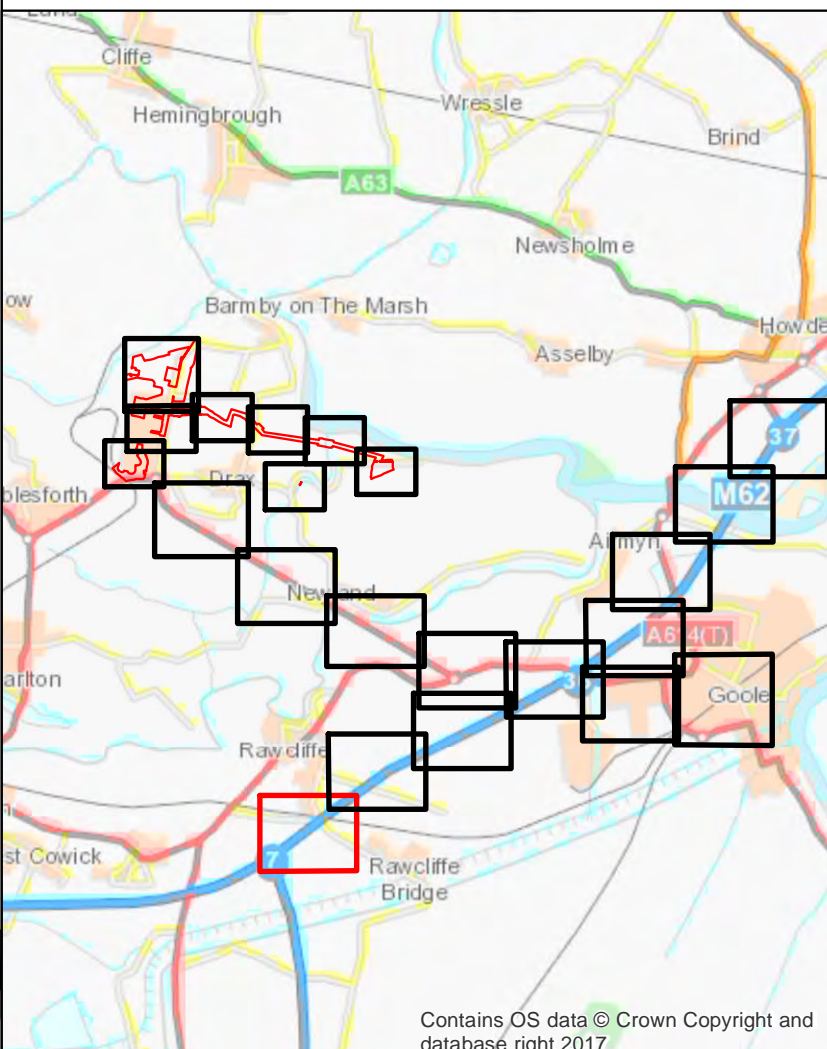


FOR CONTINUATION SEE SHEET 20

The Drax Power (Generating Stations) Order  
Access & Rights of Way Plans  
Sheet 21

- Order limits - the area within which the authorised development may be carried out
- Major Roads
- Private Roads (assumed)
- Private maintenance of new or altered access
- Public RoW (current/to be temporarily stopped up)
- Public RoW (current/to remain)
- Public maintenance of new or altered access
- Minor Roads
- Public RoW (current/to be permanently stopped up)
- Public RoW (Proposed Diversion)

Reproduced from Ordnance Survey digital map data © Crown copyright 2016. All rights reserved. Licence number 0100031673. © Crown copyright material is reproduced with the permission of Land Registry under delegated authority from the Controller of HMSO. May contain public sector information licensed under the Open Government Licence v 3.0.



Contains OS data © Crown Copyright and database right 2017

Infrastructure Planning (Applications) Prescribed Forms and Procedure) Regulations 2009 - Regulation 5(2)(k)

REV	DATE	BY	DESCRIPTION	CHK	APP
01	05/02/2018	SS	The Drax Power (Generating Stations) Order	SO	SW

DRAWING STATUS: SUBMISSION FOR APPROVAL

Westbrook Mills, Borough Road, Godalming, GU7 2AZ, UK  
T: +44 (0) 1483 528 400, F: +44 (0) 1483 528 889  
wsp.com

CLIENT

PROJECT:

The Drax Power  
(Generating Stations) Order

TITLE:

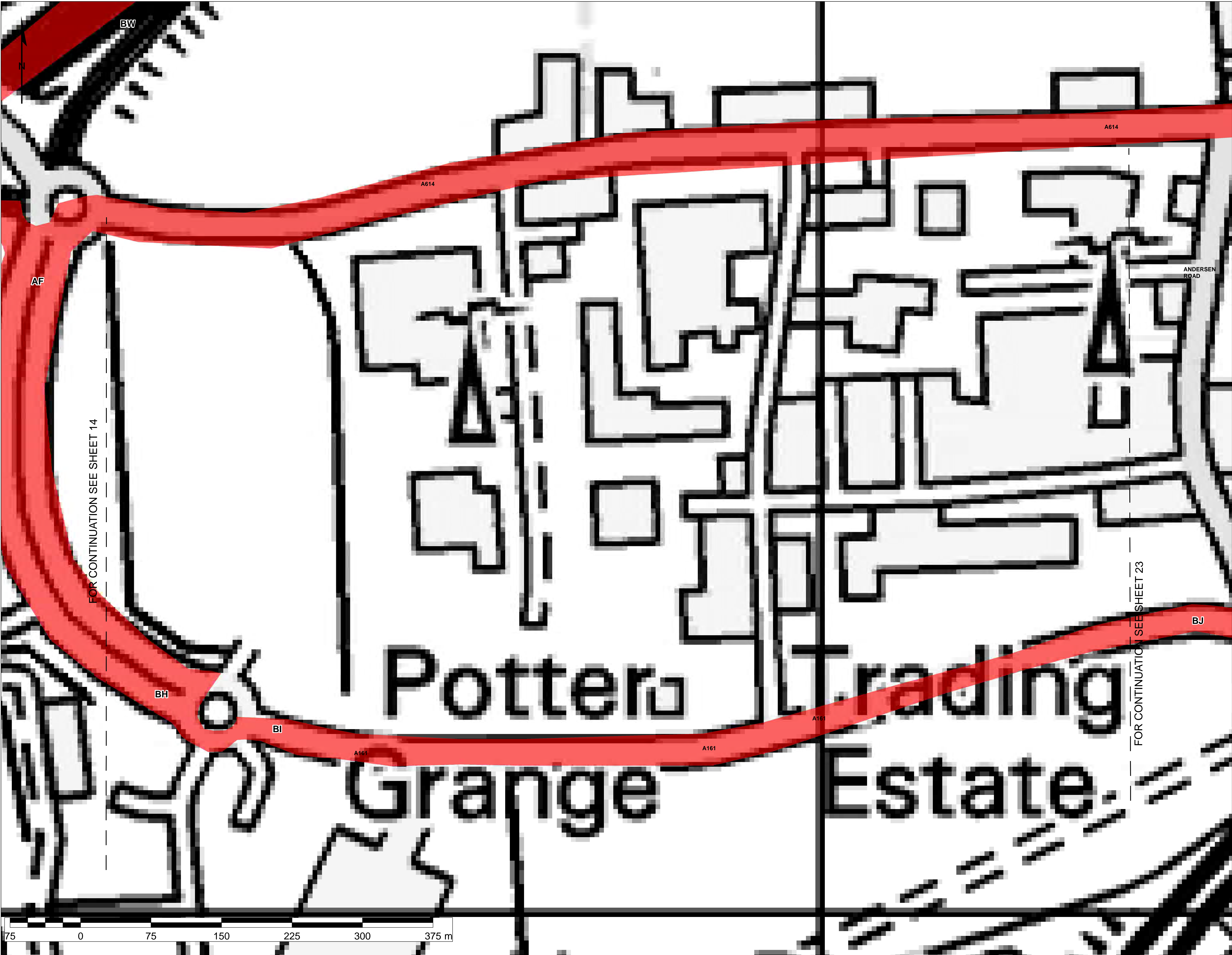
Application Document Reference 2.4  
Access & Rights of Way Plans  
Sheet 21 of 23

SCALE OF AS 1:1,250	CHECKED SO	APPROVED SW
PROJECT NO 70037047	DESIGNED TB	DRAWN SS
DATE 21/05/2018		REV. NO. 01

70037047-2.4-APRoW-Sheet21

© WSP UK Ltd





Order limits - the area within which the authorised development may be carried out

Major Roads

Private Roads (assumed)

Private maintenance of new or altered access

Public RoW (current/to be temporarily stopped up)

Public RoW (current/to remain)

Public maintenance of new or altered access

Minor Roads

Public RoW (current/to be permanently stopped up)

Public RoW (Proposed Diversion)

Reproduced from Ordnance Survey digital map data © Crown copyright 2016. All rights reserved. Licence number 0100031673. © Crown copyright material is reproduced with the permission of Land Registry under delegated authority from the Controller of HMSO. May contain public sector information licensed under the Open Government Licence v 3.0.



